


2014-10

4 Fairway Drive
Monroe, NY 10950

Inquiry Number: 3904641.2s
April 07, 2014

FirstSearch Report



6 Armstrong Road, 4th floor
Shelton, CT 06484
Toll Free: 800.352.0050
www.edrnet.com

Search Summary Report

**TARGET SITE 4 FAIRWAY DRIVE
MONROE, NY 10950**

Category	Sel	Site	1/8	1/4	1/2	> 1/2	ZIP	TOTALS
<i>NPL</i>	Y	0	0	0	0	0	0	0
<i>NPL Delisted</i>	Y	0	0	0	0	-	0	0
<i>CERCLIS</i>	Y	0	0	0	0	-	0	0
<i>NFRAP</i>	Y	0	0	0	1	-	0	1
<i>RCRA COR ACT</i>	Y	0	0	0	0	0	0	0
<i>RCRA TSD</i>	Y	0	0	0	0	-	0	0
<i>RCRA GEN</i>	Y	0	0	0	-	-	8	8
<i>Federal IC / EC</i>	Y	0	0	0	0	-	0	0
<i>ERNS</i>	Y	0	0	-	-	-	0	0
<i>State/Tribal CERCLIS</i>	Y	0	0	0	0	0	0	0
<i>State/Tribal SWL</i>	Y	0	0	0	0	-	0	0
<i>State/Tribal LTANKS</i>	Y	0	0	0	1	-	1	2
<i>State/Tribal Tanks</i>	Y	0	2	0	-	-	0	2
<i>State/Tribal IC / EC</i>	Y	0	0	0	-	-	0	0
<i>State/Tribal VCP</i>	Y	0	0	0	0	-	0	0
<i>ST/Tribal Brownfields</i>	Y	0	0	0	0	-	0	0
<i>US Brownfields</i>	Y	0	0	0	0	-	0	0
<i>Other Haz Sites</i>	Y	0	-	-	-	-	0	0
<i>Other Tanks</i>	Y	0	0	0	-	-	0	0
<i>Spills</i>	Y	0	3	0	-	-	4	7
<i>Other</i>	Y	0	1	3	1	-	34	39
- Totals --		0	6	3	3	0	47	59

Disclaimer - Copyright and Trademark Notice

This Report contains certain information obtained from a variety of public and other sources reasonably available to Environmental Data Resources, Inc. It cannot be concluded from this Report that coverage information for the target and surrounding properties does not exist from other sources. **NO WARRANTY EXPRESSED OR IMPLIED, IS MADE WHATSOEVER IN CONNECTION WITH THIS REPORT. ENVIRONMENTAL DATA RESOURCES, INC. SPECIFICALLY DISCLAIMS THE MAKING OF ANY SUCH WARRANTIES, INCLUDING WITHOUT LIMITATION, MERCHANTABILITY OR FITNESS FOR A PARTICULAR USE OR PURPOSE. ALL RISK IS ASSUMED BY THE USER. IN NO EVENT SHALL ENVIRONMENTAL DATA RESOURCES, INC. BE LIABLE TO ANYONE, WHETHER ARISING OUT OF ERRORS OR OMISSIONS, NEGLIGENCE, ACCIDENT OR ANY OTHER CAUSE, FOR ANY LOSS OF DAMAGE, INCLUDING, WITHOUT LIMITATION, SPECIAL, INCIDENTAL, CONSEQUENTIAL, OR EXEMPLARY DAMAGES. ANY LIABILITY ON THE PART OF ENVIRONMENTAL DATA RESOURCES, INC. IS STRICTLY LIMITED TO A REFUND OF THE AMOUNT PAID FOR THIS REPORT.** Purchaser accepts this Report "AS IS". Any analyses, estimates, ratings, environmental risk levels or risk codes provided in this Report are provided for illustrative purposes only, and are not intended to provide, nor should they be interpreted as providing any facts regarding, or prediction or forecast of, any environmental risk for any property. Only a Phase I Environmental Site Assessment performed by an environmental professional can provide information regarding the environmental risk for any property. Additionally, the information provided in this Report is not to be construed as legal advice.

Copyright 2014 by Environmental Data Resources, Inc. All rights reserved. Reproduction in any media or format, in whole or in part, of any report or map of Environmental Data Resources, Inc., or its affiliates, is prohibited without prior written permission.

EDR and its logos (including Sanborn and Sanborn Map) are trademarks of Environmental Data Resources, Inc. or its affiliates. All other trademarks used herein are the property of their respective owners.

Search Summary Report

**TARGET SITE: 4 FAIRWAY DRIVE
MONROE, NY 10950**

Category	Database	Update	Radius	Site	1/8	1/4	1/2	> 1/2	ZIP	TOTALS
NPL	NPL	10/25/2013	1.000	0	0	0	0	0	0	0
	Proposed NPL	10/25/2013	1.000	0	0	0	0	0	0	0
NPL Delisted	Delisted NPL	10/25/2013	0.500	0	0	0	0	-	0	0
CERCLIS	CERCLIS	10/25/2013	0.500	0	0	0	0	-	0	0
NFRAP	CERC-NFRAP	10/25/2013	0.500	0	0	0	1	-	0	1
RCRA COR ACT	CORRACTS	09/10/2013	1.000	0	0	0	0	0	0	0
RCRA TSD	RCRA-TSDF	09/10/2013	0.500	0	0	0	0	-	0	0
RCRA GEN	RCRA-LQG	09/10/2013	0.250	0	0	0	-	-	4	4
	RCRA-SQG	09/10/2013	0.250	0	0	0	-	-	3	3
	RCRA-CESQG	09/10/2013	0.250	0	0	0	-	-	1	1
Federal IC / EC	US ENG CONTROLS	12/17/2013	0.500	0	0	0	0	-	0	0
	US INST CONTROL	12/17/2013	0.500	0	0	0	0	-	0	0
ERNS	ERNS	09/30/2013	0.125	0	0	-	-	-	0	0
State/Tribal CERCLIS	SHWS	02/17/2014	1.000	0	0	0	0	0	0	0
State/Tribal SWL	SWF/LF	12/12/2013	0.500	0	0	0	0	-	0	0
State/Tribal LTANKS	LTANKS	02/17/2014	0.500	0	0	0	1	-	1	2
	HIST LTANKS	01/01/2002	0.500	0	0	0	0	-	0	0
	INDIAN LUST	02/01/2013	0.500	0	0	0	0	-	0	0
State/Tribal Tanks	TANKS	12/30/2013	0.250	0	0	0	-	-	0	0
	UST	12/30/2013	0.250	0	1	0	-	-	0	1
	CBS UST	01/01/2002	0.250	0	0	0	-	-	0	0
	MOSF UST	01/01/2002	0.500	0	0	0	0	-	0	0
	AST	12/30/2013	0.250	0	1	0	-	-	0	1
	CBS AST	01/01/2002	0.250	0	0	0	-	-	0	0
	MOSF AST	01/01/2002	0.500	0	0	0	0	-	0	0
	CBS	12/30/2013	0.250	0	0	0	-	-	0	0
	MOSF	12/30/2013	0.500	0	0	0	0	-	0	0
	INDIAN UST	02/01/2013	0.250	0	0	0	-	-	0	0

Search Summary Report

**TARGET SITE: 4 FAIRWAY DRIVE
MONROE, NY 10950**

Category	Database	Update	Radius	Site	1/8	1/4	1/2	> 1/2	ZIP	TOTALS
State/Tribal IC / EC	ENG CONTROLS	02/17/2014	0.250	0	0	0	-	-	0	0
	INST CONTROL	02/17/2014	0.250	0	0	0	-	-	0	0
	RES DECL	11/18/2010	0.250	0	0	0	-	-	0	0
State/Tribal VCP	VCP	02/17/2014	0.500	0	0	0	0	-	0	0
ST/Tribal Brownfields	ERP	02/17/2014	0.500	0	0	0	0	-	0	0
	BROWNFIELDS	02/17/2014	0.500	0	0	0	0	-	0	0
US Brownfields	US BROWNFIELDS	09/24/2013	0.500	0	0	0	0	-	0	0
Other Haz Sites	US CDL	12/04/2013	TP	0	-	-	-	-	0	0
Other Tanks	HIST UST	01/01/2002	0.250	0	0	0	-	-	0	0
	HIST AST	01/01/2002	TP	0	-	-	-	-	0	0
Spills	HMIRS	12/31/2013	0.250	0	0	0	-	-	0	0
	NY Spills	02/17/2014	0.125	0	3	-	-	-	4	7
	NY Hist Spills	01/01/2002	0.125	0	0	-	-	-	0	0
	SPILLS 90	12/14/2012	0.250	0	0	0	-	-	0	0
Other	RCRA NonGen / NLR	09/10/2013	0.250	0	0	1	-	-	13	14
	TRIS	12/31/2011	0.250	0	0	0	-	-	0	0
	TSCA	12/31/2006	0.250	0	0	0	-	-	0	0
	FTTS	04/09/2009	0.250	0	0	0	-	-	0	0
	SSTS	12/31/2009	0.250	0	0	0	-	-	0	0
	PADS	06/01/2013	0.250	0	0	1	-	-	0	1
	FINDS	11/18/2013	0.250	0	0	0	-	-	3	3
	RAATS	04/17/1995	0.250	0	0	0	-	-	0	0
	HSWDS	01/01/2003	0.500	0	0	0	1	-	0	1
	MANIFEST	12/31/2013	0.250	0	1	1	-	-	11	13
	SPDES	02/25/2014	TP	0	-	-	-	-	0	0
	INDIAN RESERV	12/31/2005	1.000	0	0	0	0	0	0	0
	US AIRS	10/23/2013	0.250	0	0	0	-	-	7	7
	PRP	04/15/2013	0.125	0	0	-	-	-	0	0
	LEAD SMELTERS	01/29/2013	TP	0	-	-	-	-	0	0
	- Totals --				0	6	3	3	0	47

Site Information Report

RADON

ORANGE	BLOOMING GR.	77	4.48	2.32	70.2
ORANGE	CHESTER	62	5.27	2.5	48
ORANGE	CORNWALL	104	5.83	3.42	63.6
ORANGE	CRAWFORD	32	3.48	2.26	19.2
ORANGE	DEER PARK	19	3.45	2.46	9.3
ORANGE	GOSHEN	68	5.37	3.02	41.5
ORANGE	GREENVILLE	16	6.36	3.58	35.6
ORANGE	HAMPTONBURGH	49	6.88	5.02	30.4
ORANGE	HIGHLANDS	72	6.91	4.94	35.2
ORANGE	MIDDLETOWN	205	4.09	2.44	40.6
ORANGE	MINISINK	17	8.76	3.08	71.5
ORANGE	MONROE	317	3.3	2.06	34.4
ORANGE	MONTGOMERY	139	6.5	3.17	143.6
ORANGE	MT. HOPE	20	4.6	3.44	15.3
ORANGE	NEW WINDSOR	88	4.05	2.34	31.4
ORANGE	NEWBURGH	263	5.64	3.32	120.6
ORANGE	PORT JERVIS	61	4.53	2.79	25.5
ORANGE	TUXEDO	53	6.26	3.58	28.5
ORANGE	WALLKILL	103	5.17	3.06	50.5
ORANGE	WARWICK	369	7.61	3.96	160.8
ORANGE	WAWAYANDA	42	4.48	2.88	36.1
ORANGE	WOODBURY	97	3.68	2.35	25

Target Site Summary Report

Target Property: 4 FAIRWAY DRIVE
MONROE, NY 10950

JOB: NA

TOTAL: 59

GEOCODED: 12

NON GEOCODED: 47

Map ID	DB Type --ID/Status	Site Name	Address	Dist/Dir	ElevDiff	Page No.
--------	------------------------	-----------	---------	----------	----------	----------

No sites found for target address

Sites Summary Report

Target Property: 4 FAIRWAY DRIVE
MONROE, NY 10950

JOB: NA

TOTAL: 59

GEOCODED: 12

NON GEOCODED: 47

Map ID	DB Type --ID/Status	Site Name	Address	Dist/Dir	ElevDiff	Page No.
A1	AST --3-078794	BLOOMING GROVE FOOD & GAS, INC	1197 ROUTE 208 MONROE, NY 10950	0.06 SSE	+ 33	1
A1	UST --3-078794 / Active --3-078794	BLOOMING GROVE FOOD & GAS, INC	1197 ROUTE 208 MONROE, NY 10950	0.06 SSE	+ 33	5
A2	NY Spills --0410452 / 4/30/2008	SUNOCO SVC STATION	1197 RTE 208 BLOOMING GROVE, NY 10914	0.09 SSE	+ 32	13
A2	MANIFEST	SUNOCO SVC STATION	1197 RTE 208 BLOOMING GROVE, NY 10914	0.09 SSE	+ 32	15
B3	NY Spills --8905849 / 9/20/1989	GRASSY AREA	TANAGER RD. NEAR RT. 208 MONROE, NY	0.10 NNE	- 26	16
B4	NY Spills --9907683 / 9/25/1999	POLE 54036/49906	1 MILE NO OF RT17 ON 208 BLOOMING GROVE, NY	0.10 NNE	- 26	18
5	PADS	ORANGE & ROCKLAND UTIL MONROE	500 RTE 208 MONROE, NY 10950	0.21 SE	+ 35	20
6	MANIFEST	NYSDOT BIN 1003270	MUSEUM VILLAGE RD OVER RT BLOOMING GROVE, NY 10914	0.22 WSW	+ 97	21
6	RCRA NonGen / NLR --NYD987016789	NYSDOT BIN 1003270	MUSEUM VILLAGE RD OVER RT BLOOMING GROVE, NY 10914	0.22 WSW	+ 97	22
C7	CERC-NFRAP --NYD000706143	O&R- BLOOMING GROVEOP CTR	500 ROUTE 208 MONROE, NY 10950	0.42 SSW	+ 24	24
C8	HSWDS --HS3047	O&R UTILITIES, MONROE	1 ORANGE AND ROCKLAND RD MONROE, NY 10950	0.42 SSW	+ 24	25
9	LTANKS --9503228 / 6/30/1995	RESIDENCE	2 LAREDO CT. MONROE, NY	0.48 NNE	+ 35	27

Sites Summary Report

Target Property: 4 FAIRWAY DRIVE
MONROE, NY 10950

JOB: NA

TOTAL: 59

GEOCODED: 12

NON GEOCODED: 47

Map ID	DB Type --ID/Status	Site Name	Address	Dist/Dir	ElevDiff	Page No.
	MANIFEST	OLPAG INCORPORATED	ROUTE 17 & ROUTE 17W CHESTER, NY 10918	NON GC	N/A	N/A
	RCRA NonGen / NLR NYSDOT BIN 1003219 --NYR000061143		RTE 17 OVER CONRAIL CHESTER, NY 10918	NON GC	N/A	N/A
	RCRA NonGen / NLR NYSDOT BIN 1003230 --NYD987016771		RTE 17M OVER RTE 17 CHESTER, NY 10918	NON GC	N/A	N/A
	MANIFEST	L P TRANSPORTATION INC	RTE 17M CHESTER, NY 10918	NON GC	N/A	N/A
	RCRA-CESQG --NYD013463146	L P TRANSPORTATION INC	RTE 17M CHESTER, NY 10918	NON GC	N/A	N/A
	RCRA NonGen / NLR NYSDOT BIN 1003180 --NYR000061135		ARCADIA RD OVER RTE 17 CHESTER, NY 10918	NON GC	N/A	N/A
	US AIRS	SLATE HILL S & G/CHESTER PLANT	ST RTE 94 - S SIDE - END CHESTER, NY 10918	NON GC	N/A	N/A
	US AIRS	WOODBURY CLEANERS	547 ST RTE 32 HIGHLAND MILLS, NY 10930	NON GC	N/A	N/A
	MANIFEST	WOODBURY CLEANERS	547 ST RTE 32 HIGHLAND MILLS, NY 10930	NON GC	N/A	N/A
	RCRA-SQG --NYR000018044	WOODBURY CLEANERS	547 ST RTE 32 HIGHLAND MILLS, NY 10930	NON GC	N/A	N/A
	RCRA NonGen / NLR NYSDOT BIN 1027590 --NY0000033464		RTE 59 & RAMAPO RIVER HILLBURN, NY 10930	NON GC	N/A	N/A
	NY Spills --8602936 / 8/3/1986	STANLEY OIL	RTE 17 MONROE, NY	NON GC	N/A	N/A
	LTANKS --8701784 / 6/2/1987	STANLEY OIL	RTE 17 MONROE, NY	NON GC	N/A	N/A
	RCRA-LQG --NYR000168708	NYSDOT BIN 1003280	RTE 17 OVER ORANGE-ROCKLA MONROE, NY 10950	NON GC	N/A	N/A

Sites Summary Report

Target Property: 4 FAIRWAY DRIVE
MONROE, NY 10950

JOB: NA

TOTAL: 59

GEOCODED: 12

NON GEOCODED: 47

Map ID	DB Type --ID/Status	Site Name	Address	Dist/Dir	ElevDiff	Page No.
	FINDS	SUNOCO SERVICE STATION	771 RTE 17 M MONROE, NY	NON GC	N/A	N/A
	RCRA NonGen / NLR --NYD000696278	SUNOCO SERVICE STATION	771 RTE 17 M MONROE, NY	NON GC	N/A	N/A
	RCRA NonGen / NLR --NYR000061150	NYSDOT BIN 1003260	RTE 17 OVER ABANDONED RR MONROE, NY 10950	NON GC	N/A	N/A
	MANIFEST	QUICK CHEK STORE #103	373 RTE 17M MONROE, NY 10950	NON GC	N/A	N/A
	MANIFEST	CVS PHARMACY #2908	488 ROUTE 17M MONROE, NY 10950	NON GC	N/A	N/A
	MANIFEST	RITE AID #574	475 RTE 17M BLDG A MONROE, NY 10950	NON GC	N/A	N/A
	MANIFEST	STAR REALTY MONROE SHOPPING CE	785-79 RTE 17M MONROE, NY 10950	NON GC	N/A	N/A
	FINDS	QUICK CHEK STORE #103	373 RTE 17M MONROE, NY	NON GC	N/A	N/A
	RCRA-SQG --NYR000199273	QUICK CHEK STORE #103	373 RTE 17M MONROE, NY	NON GC	N/A	N/A
	RCRA-LQG --NYR000192393	CVS PHARMACY #2908	488 RTE 17M MONROE, NY 10950	NON GC	N/A	N/A
	RCRA NonGen / NLR --NYP000967612	STAR REALTY MONROE SHOPPING CE	785-79 RTE 17M MONROE, NY 10950	NON GC	N/A	N/A
	MANIFEST	FINAL TOUCH INC DBA ZE CLEANER	371 RTE 17M UNIT 4 & 5 MONROE, NY 10950	NON GC	N/A	N/A
	FINDS	FINAL TOUCH INC DBA ZE CLEANER	371 RTE 17M UNIT 4 & 5 MONROE, NY 10950	NON GC	N/A	N/A
	RCRA-SQG --NYR000078329	FINAL TOUCH INC DBA ZE CLEANER	371 RTE 17M UNIT 4 & 5 MONROE, NY 10950	NON GC	N/A	N/A
	RCRA NonGen / NLR --NYD982532624	AUTRON INC	RTE 17M MONROE, NY 10950	NON GC	N/A	N/A

Sites Summary Report

Target Property: 4 FAIRWAY DRIVE
MONROE, NY 10950

JOB: NA

TOTAL: 59

GEOCODED: 12

NON GEOCODED: 47

Map ID	DB Type --ID/Status	Site Name	Address	Dist/Dir	ElevDiff	Page No.
	MANIFEST	ORANGE & ROCKLAND UTILITIES	500 RTE 208 MONROE, NY 10950	NON GC	N/A	N/A
	MANIFEST	KAYE CLEANERS	RTE 208 STONEGATE SHOPPIN MONROE, NY 10950	NON GC	N/A	N/A
	MANIFEST	NYS DEC REGION 3	ROUTE 27 MONROE, NY 10950	NON GC	N/A	N/A
	RCRA-LQG --NYR000168716	NYSDOT BIN 1003290	RTE 6 OVER ORANGE -ROCKLA MONROE, NY 10950	NON GC	N/A	N/A
	NY Spills --0800680 / 7/25/2008	POLE 4	42 CTY RTE 11 MONROE, NY	NON GC	N/A	N/A
	NY Spills --1102806 / 6/13/2011	IN THE STREET	GROVE STREET AND STATE RO MONROE, NY	NON GC	N/A	N/A
	RCRA NonGen / NLR D & L DRY CLEANERS --NYD981130891		K MART PLAZA RTE 17M MONROE, NY 10950	NON GC	N/A	N/A
	US AIRS	MASCOT7183 (SUNOCO)	771 ST RTE 17M MONROE, NY 10950	NON GC	N/A	N/A
	US AIRS	CUMBERLAND FARMS#120855	502 ST RTE 17M AT FREELAN MONROE, NY 10950	NON GC	N/A	N/A
	US AIRS	APPLE AUTOMOTIVE	494 ST RTE 17M&LIBERTY PL MONROE, NY 10950	NON GC	N/A	N/A
	US AIRS	BLOOMING GROVE SUNOCO	1197 ST RTE 208 MONROE, NY 10950	NON GC	N/A	N/A
	US AIRS	KAYE KLEANERS	809 ST RTE 208 - STE 3 MONROE, NY 10950	NON GC	N/A	N/A
	RCRA NonGen / NLR SUNOCO SERVICE STATION --NYD000696286		WS RTE 208 MONROE, NY 10950	NON GC	N/A	N/A
	NY Spills --1205254 / 7/2/2013	CPR TRUCK ACCIDENT	STATE ROUTE 17 MM 37.3 WE MONROE, NY	NON GC	N/A	N/A
	RCRA-LQG --NYR000184614	RITE AID #10552	785 STATE RTE 17M MONROE, NY 10950	NON GC	N/A	N/A

Sites Summary Report

Target Property: 4 FAIRWAY DRIVE
MONROE, NY 10950

JOB: NA

TOTAL: 59

GEOCODED: 12

NON GEOCODED: 47

Map ID	DB Type --ID/Status	Site Name	Address	Dist/Dir	ElevDiff	Page No.
	RCRA NonGen / NLR NYSDOT BIN 1014020 --NYD987016961		RTE 17 OVER RAMAPO CREEK WOODBURY, NY 10930	NON GC	N/A	N/A
	RCRA NonGen / NLR NYSDOT BIN 1068830 --NYD987015435		RTE 6 OVER LAKE TE ATA SP WOODBURY, NY 10950	NON GC	N/A	N/A
	RCRA NonGen / NLR NYSDOT BIN 1096560 --NYD987015880		SCOTCHTOWN RD & RTE 17 WOODBURY, NY 10930	NON GC	N/A	N/A

Site Detail Report

Target Property: 4 FAIRWAY DRIVE
MONROE, NY 10950

JOB: NA

AST

EDR ID: U004062055 **DIST/DIR:** 0.062 SSE **ELEVATION:** 629 **MAP ID:** A1

NAME: BLOOMING GROVE FOOD & GAS, INC. **Rev:** 12/30/2013
ADDRESS: 1197 ROUTE 208 **ID/Status:** 3-078794
MONROE, NY 10950
ORANGE
SOURCE: NY Department of Environmental Conservation

AST:
Region: STATE
DEC Region: 3
Site Status: Active
Facility Id: 3-078794
Program Type: PBS
UTM X: 567479.42864000006
UTM Y: 4578128.7932000002
Expiration Date: 2015/12/26
Site Type: Retail Gasoline Sales

Affiliation Records:
Site Id: 31946
Affiliation Type: Mail Contact
Company Name: BLOOMING GROVE PROPERTY, LLC
Contact Type: MEMBER
Contact Name: JAYDEEP PATEL
Address1: 10 WEST CRESCENT AVENUE
Address2: Not reported
City: MAHWAH
State: NJ
Zip Code: 07430
Country Code: 001
Phone: (201) 390-8686
EMail: JAYDEEP.R.P@GMAIL.COM4
Fax Number: Not reported
Modified By: BHYUKOWE
Date Last Modified: 6/13/2012

Site Id: 31946
Affiliation Type: Facility Owner
Company Name: BLOOMING GROVE PROPERTY, LLC
Contact Type: MEMBER
Contact Name: JAYDEEP PATEL
Address1: 10 WEST CRESCENT AVENUE
Address2: Not reported
City: MAHWAH
State: NJ
Zip Code: 07430
Country Code: 001
Phone: (201) 390-8686
EMail: JAYDEEP.R.P@GMAIL.COM4
Fax Number: Not reported
Modified By: BHYUKOWE
Date Last Modified: 6/13/2012

- Continued on next page -

Site Detail Report

Target Property: 4 FAIRWAY DRIVE
MONROE, NY 10950

JOB: NA

AST

EDR ID: U004062055 **DIST/DIR:** 0.062 SSE **ELEVATION:** 629 **MAP ID:** A1

NAME: BLOOMING GROVE FOOD & GAS, INC. **Rev:** 12/30/2013
ADDRESS: 1197 ROUTE 208 **ID/Status:** 3-078794
MONROE, NY 10950
ORANGE
SOURCE: NY Department of Environmental Conservation

Site Id: 31946
Affiliation Type: On-Site Operator
Company Name: BLOOMING GROVE FOOD & GAS, INC.
Contact Type: Not reported
Contact Name: DHARMESH PATEL
Address1: Not reported
Address2: Not reported
City: Not reported
State: NN
Zip Code: Not reported
Country Code: 001
Phone: (845) 837-1230
EMail: Not reported
Fax Number: Not reported
Modified By: BHYUKOWE
Date Last Modified: 6/13/2012

Site Id: 31946
Affiliation Type: Emergency Contact
Company Name: BLOOMING GROVE PROPERTY, LLC
Contact Type: Not reported
Contact Name: DHARMESH PATEL
Address1: Not reported
Address2: Not reported
City: Not reported
State: NN
Zip Code: Not reported
Country Code: 999
Phone: (845) 537-0616
EMail: Not reported
Fax Number: Not reported
Modified By: BHYUKOWE
Date Last Modified: 6/13/2012

Tank Info:

Tank Number: 5
Tank Id: 69986
Material Code: 0001
Common Name of Substance: #2 Fuel Oil (On-Site Consumption)

Equipment Records:

G00 - Tank Secondary Containment - None
I05 - Overfill - Vent Whistle

- Continued on next page -

Site Detail Report

Target Property: 4 FAIRWAY DRIVE
MONROE, NY 10950

JOB: NA

AST

EDR ID: U004062055 **DIST/DIR:** 0.062 SSE **ELEVATION:** 629 **MAP ID:** A1

NAME: BLOOMING GROVE FOOD & GAS, INC. **Rev:** 12/30/2013
ADDRESS: 1197 ROUTE 208 **ID/Status:** 3-078794
MONROE, NY 10950
ORANGE
SOURCE: NY Department of Environmental Conservation

A00 - Tank Internal Protection - None
D10 - Pipe Type - Copper
J02 - Dispenser - Suction Dispenser
L09 - Piping Leak Detection - Exempt Suction Piping
C01 - Pipe Location - Aboveground
H00 - Tank Leak Detection - None
F00 - Pipe External Protection - None
B00 - Tank External Protection - None

Tank Location: 3
Tank Type: Steel/Carbon Steel/Iron
Tank Status: Closed - Removed
Pipe Model: Not reported
Install Date: 10/01/1986
Capacity Gallons: 550
Tightness Test Method: NN
Date Test: Not reported
Next Test Date: Not reported
Date Tank Closed: 10/31/2005
Register: True
Modified By: BHYUKOWE
Last Modified: 06/23/2006
Material Name: #2 Fuel Oil (On-Site Consumption)

Tank Number: 6
Tank Id: 69987
Material Code: 0022
Common Name of Substance: Waste Oil/Used Oil

Equipment Records:
D00 - Pipe Type - No Piping
G00 - Tank Secondary Containment - None
J00 - Dispenser - None
C00 - Pipe Location - No Piping
F00 - Pipe External Protection - None
A00 - Tank Internal Protection - None
H00 - Tank Leak Detection - None
I00 - Overfill - None
B00 - Tank External Protection - None
Tank Location: 3
Tank Type: Steel/Carbon Steel/Iron
Tank Status: Closed - Removed
Pipe Model: Not reported
Install Date: 10/01/1986

- Continued on next page -

Site Detail Report

Target Property: 4 FAIRWAY DRIVE
MONROE, NY 10950

JOB: NA

AST

EDR ID: U004062055 **DIST/DIR:** 0.062 SSE **ELEVATION:** 629 **MAP ID:** A1

NAME: BLOOMING GROVE FOOD & GAS, INC.

Rev: 12/30/2013

ADDRESS: 1197 ROUTE 208
MONROE, NY 10950
ORANGE

ID/Status: 3-078794

SOURCE: NY Department of Environmental Conservation

Capacity Gallons: 550
Tightness Test Method: NN
Date Test: Not reported
Next Test Date: Not reported
Date Tank Closed: 04/30/2001
Register: True
Modified By: TRANSLAT
Last Modified: 03/04/2004
Material Name: Waste Oil/Used Oil

Site Detail Report

Target Property: 4 FAIRWAY DRIVE
MONROE, NY 10950

JOB: NA

UST

EDR ID: U004062055 **DIST/DIR:** 0.062 SSE **ELEVATION:** 629 **MAP ID:** A1

NAME: BLOOMING GROVE FOOD & GAS, INC.

Rev: 12/30/2013

ADDRESS: 1197 ROUTE 208
MONROE, NY 10950
ORANGE

ID/Status: 3-078794 / Active
ID/Status: 3-078794

SOURCE: NY Department of Environmental Conservation

UST:

Id/Status: 3-078794 / Active

Program Type: PBS

Region: STATE

DEC Region: 3

Expiration Date: 2015/12/26

UTM X: 567479.42864000006

UTM Y: 4578128.7932000002

Site Type: Retail Gasoline Sales

Affiliation Records:

Site Id: 31946

Affiliation Type: Mail Contact

Company Name: BLOOMING GROVE PROPERTY, LLC

Contact Type: MEMBER

Contact Name: JAYDEEP PATEL

Address1: 10 WEST CRESCENT AVENUE

Address2: Not reported

City: MAHWAH

State: NJ

Zip Code: 07430

Country Code: 001

Phone: (201) 390-8686

EMail: JAYDEEP.R.P@GMAIL.COM4

Fax Number: Not reported

Modified By: BHYUKOWE

Date Last Modified: 6/13/2012

Site Id: 31946

Affiliation Type: Facility Owner

Company Name: BLOOMING GROVE PROPERTY, LLC

Contact Type: MEMBER

Contact Name: JAYDEEP PATEL

Address1: 10 WEST CRESCENT AVENUE

Address2: Not reported

City: MAHWAH

State: NJ

Zip Code: 07430

Country Code: 001

Phone: (201) 390-8686

EMail: JAYDEEP.R.P@GMAIL.COM4

Fax Number: Not reported

Modified By: BHYUKOWE

Date Last Modified: 6/13/2012

- Continued on next page -

Site Detail Report

Target Property: 4 FAIRWAY DRIVE
MONROE, NY 10950

JOB: NA

UST

EDR ID: U004062055 **DIST/DIR:** 0.062 SSE **ELEVATION:** 629 **MAP ID:** A1

NAME: BLOOMING GROVE FOOD & GAS, INC.

Rev: 12/30/2013

ADDRESS: 1197 ROUTE 208
MONROE, NY 10950
ORANGE

ID/Status: 3-078794 / Active
ID/Status: 3-078794

SOURCE: NY Department of Environmental Conservation

Site Id: 31946
Affiliation Type: On-Site Operator
Company Name: BLOOMING GROVE FOOD & GAS, INC.
Contact Type: Not reported
Contact Name: DHARMESH PATEL
Address1: Not reported
Address2: Not reported
City: Not reported
State: NN
Zip Code: Not reported
Country Code: 001
Phone: (845) 837-1230
EMail: Not reported
Fax Number: Not reported
Modified By: BHYUKOWE
Date Last Modified: 6/13/2012

Site Id: 31946
Affiliation Type: Emergency Contact
Company Name: BLOOMING GROVE PROPERTY, LLC
Contact Type: Not reported
Contact Name: DHARMESH PATEL
Address1: Not reported
Address2: Not reported
City: Not reported
State: NN
Zip Code: Not reported
Country Code: 999
Phone: (845) 537-0616
EMail: Not reported
Fax Number: Not reported
Modified By: BHYUKOWE
Date Last Modified: 6/13/2012

Tank Info:

Tank Number: 1
Tank ID: 69982
Tank Status: Closed - Removed
Material Name: Closed - Removed
Capacity Gallons: 6000
Install Date: 10/01/1986
Date Tank Closed: 10/31/2005
Registered: True

- Continued on next page -

Site Detail Report

Target Property: 4 FAIRWAY DRIVE
MONROE, NY 10950

JOB: NA

UST

EDR ID: U004062055 **DIST/DIR:** 0.062 SSE **ELEVATION:** 629 **MAP ID:** A1

NAME: BLOOMING GROVE FOOD & GAS, INC.

Rev: 12/30/2013

ADDRESS: 1197 ROUTE 208
MONROE, NY 10950
ORANGE

ID/Status: 3-078794 / Active
ID/Status: 3-078794

SOURCE: NY Department of Environmental Conservation

Tank Location: Underground
Tank Type: Equivalent technology
Material Code: 0009
Common Name of Substance: Gasoline

Tightness Test Method: 21
Date Test: 09/03/2002
Next Test Date: Not reported
Pipe Model: Not reported
Modified By: BHYUKOWE
Last Modified: 06/23/2006

Equipment Records:

A00 - Tank Internal Protection - None
J01 - Dispenser - Pressurized Dispenser
H00 - Tank Leak Detection - None
I01 - Overfill - Float Vent Valve
F04 - Pipe External Protection - Fiberglass
K01 - Spill Prevention - Catch Basin
G00 - Tank Secondary Containment - None
C02 - Pipe Location - Underground/On-ground
B04 - Tank External Protection - Fiberglass
D06 - Pipe Type - Fiberglass Reinforced Plastic (FRP)

Tank Number: 2
Tank ID: 69983
Tank Status: Closed - Removed
Material Name: Closed - Removed
Capacity Gallons: 8000
Install Date: 10/01/1986
Date Tank Closed: 10/31/2005
Registered: True
Tank Location: Underground
Tank Type: Equivalent technology
Material Code: 0009
Common Name of Substance: Gasoline

Tightness Test Method: 21
Date Test: 09/03/2002
Next Test Date: Not reported
Pipe Model: Not reported
Modified By: BHYUKOWE
Last Modified: 06/23/2006

- Continued on next page -

Site Detail Report

Target Property: 4 FAIRWAY DRIVE
MONROE, NY 10950

JOB: NA

UST

EDR ID: U004062055 **DIST/DIR:** 0.062 SSE **ELEVATION:** 629 **MAP ID:** A1

NAME: BLOOMING GROVE FOOD & GAS, INC.

Rev: 12/30/2013

ADDRESS: 1197 ROUTE 208
MONROE, NY 10950
ORANGE

ID/Status: 3-078794 / Active
ID/Status: 3-078794

SOURCE: NY Department of Environmental Conservation

Equipment Records:

G00 - Tank Secondary Containment - None
F04 - Pipe External Protection - Fiberglass
K01 - Spill Prevention - Catch Basin
A00 - Tank Internal Protection - None
J01 - Dispenser - Pressurized Dispenser
H00 - Tank Leak Detection - None
I01 - Overfill - Float Vent Valve
B04 - Tank External Protection - Fiberglass
C02 - Pipe Location - Underground/On-ground
D06 - Pipe Type - Fiberglass Reinforced Plastic (FRP)

Tank Number: 3
Tank ID: 69984
Tank Status: Closed - Removed
Material Name: Closed - Removed
Capacity Gallons: 8000
Install Date: 10/01/1986
Date Tank Closed: 10/31/2005
Registered: True
Tank Location: Underground
Tank Type: Equivalent technology
Material Code: 0009
Common Name of Substance: Gasoline

Tightness Test Method: 21
Date Test: 09/03/2002
Next Test Date: Not reported
Pipe Model: Not reported
Modified By: BHYUKOWE
Last Modified: 06/23/2006

Equipment Records:

G00 - Tank Secondary Containment - None
F04 - Pipe External Protection - Fiberglass
K01 - Spill Prevention - Catch Basin
A00 - Tank Internal Protection - None
J01 - Dispenser - Pressurized Dispenser
H00 - Tank Leak Detection - None
I01 - Overfill - Float Vent Valve
B04 - Tank External Protection - Fiberglass
C02 - Pipe Location - Underground/On-ground
D06 - Pipe Type - Fiberglass Reinforced Plastic (FRP)

- Continued on next page -

Site Detail Report

Target Property: 4 FAIRWAY DRIVE
MONROE, NY 10950

JOB: NA

UST

EDR ID: U004062055 **DIST/DIR:** 0.062 SSE **ELEVATION:** 629 **MAP ID:** A1

NAME: BLOOMING GROVE FOOD & GAS, INC.

Rev: 12/30/2013

ADDRESS: 1197 ROUTE 208
MONROE, NY 10950
ORANGE

ID/Status: 3-078794 / Active
ID/Status: 3-078794

SOURCE: NY Department of Environmental Conservation

Tank Number: 4
Tank ID: 69985
Tank Status: Closed - Removed
Material Name: Closed - Removed
Capacity Gallons: 4000
Install Date: 10/01/1986
Date Tank Closed: 10/31/2005
Registered: True
Tank Location: Underground
Tank Type: Equivalent technology
Material Code: 2722
Common Name of Substance: Kerosene [#1 Fuel Oil] (Resale/Redistribute)

Tightness Test Method: 21
Date Test: 09/03/2002
Next Test Date: Not reported
Pipe Model: Not reported
Modified By: BHYUKOWE
Last Modified: 06/23/2006

Equipment Records:
H00 - Tank Leak Detection - None
I01 - Overfill - Float Vent Valve
A00 - Tank Internal Protection - None
J02 - Dispenser - Suction Dispenser
L09 - Piping Leak Detection - Exempt Suction Piping
G00 - Tank Secondary Containment - None
F04 - Pipe External Protection - Fiberglass
K01 - Spill Prevention - Catch Basin
B04 - Tank External Protection - Fiberglass
C02 - Pipe Location - Underground/On-ground
D06 - Pipe Type - Fiberglass Reinforced Plastic (FRP)

Tank Number: 7
Tank ID: 212411
Tank Status: In Service
Material Name: In Service
Capacity Gallons: 12000
Install Date: 11/01/2005
Date Tank Closed: Not reported
Registered: True
Tank Location: Underground
Tank Type: Equivalent technology
Material Code: 2712

- Continued on next page -

Site Detail Report

Target Property: 4 FAIRWAY DRIVE
MONROE, NY 10950

JOB: NA

UST

EDR ID: U004062055 **DIST/DIR:** 0.062 SSE **ELEVATION:** 629 **MAP ID:** A1

NAME: BLOOMING GROVE FOOD & GAS, INC.

Rev: 12/30/2013

ADDRESS: 1197 ROUTE 208
MONROE, NY 10950
ORANGE

ID/Status: 3-078794 / Active
ID/Status: 3-078794

SOURCE: NY Department of Environmental Conservation

Common Name of Substance: Gasoline/Ethanol

Tightness Test Method: NN
Date Test: Not reported
Next Test Date: Not reported
Pipe Model: Not reported
Modified By: BHYUKOWE
Last Modified: 06/13/2012

Equipment Records:

- A03 - Tank Internal Protection - Fiberglass Liner (FRP)
- F04 - Pipe External Protection - Fiberglass
- K01 - Spill Prevention - Catch Basin
- J01 - Dispenser - Pressurized Dispenser
- I03 - Overfill - Automatic Shut-Off
- B04 - Tank External Protection - Fiberglass
- E04 - Piping Secondary Containment - Double-Walled (Underground)
- L02 - Piping Leak Detection - Interstitial - Manual Monitoring
- C02 - Pipe Location - Underground/On-ground
- H01 - Tank Leak Detection - Interstitial - Electronic Monitoring
- I02 - Overfill - High Level Alarm
- D06 - Pipe Type - Fiberglass Reinforced Plastic (FRP)
- G04 - Tank Secondary Containment - Double-Walled (Underground)
- L07 - Piping Leak Detection - Pressurized Piping Leak Detector

Tank Number: 8
Tank ID: 212412
Tank Status: In Service
Material Name: In Service
Capacity Gallons: 10000
Install Date: 11/01/2005
Date Tank Closed: Not reported
Registered: True
Tank Location: Underground
Tank Type: Equivalent technology
Material Code: 2712
Common Name of Substance: Gasoline/Ethanol

Tightness Test Method: NN
Date Test: Not reported
Next Test Date: Not reported
Pipe Model: Not reported
Modified By: BHYUKOWE
Last Modified: 06/13/2012

- Continued on next page -

Site Detail Report

Target Property: 4 FAIRWAY DRIVE
MONROE, NY 10950

JOB: NA

UST

EDR ID: U004062055 **DIST/DIR:** 0.062 SSE **ELEVATION:** 629 **MAP ID:** A1

NAME: BLOOMING GROVE FOOD & GAS, INC.

Rev: 12/30/2013

ADDRESS: 1197 ROUTE 208
MONROE, NY 10950
ORANGE

ID/Status: 3-078794 / Active
ID/Status: 3-078794

SOURCE: NY Department of Environmental Conservation

Equipment Records:

- A03 - Tank Internal Protection - Fiberglass Liner (FRP)
- F04 - Pipe External Protection - Fiberglass
- K01 - Spill Prevention - Catch Basin
- J01 - Dispenser - Pressurized Dispenser
- I03 - Overfill - Automatic Shut-Off
- B04 - Tank External Protection - Fiberglass
- E04 - Piping Secondary Containment - Double-Walled (Underground)
- L02 - Piping Leak Detection - Interstitial - Manual Monitoring
- C02 - Pipe Location - Underground/On-ground
- H01 - Tank Leak Detection - Interstitial - Electronic Monitoring
- I02 - Overfill - High Level Alarm
- D06 - Pipe Type - Fiberglass Reinforced Plastic (FRP)
- G04 - Tank Secondary Containment - Double-Walled (Underground)
- L07 - Piping Leak Detection - Pressurized Piping Leak Detector

Tank Number: 9

Tank ID: 212413

Tank Status: In Service

Material Name: In Service

Capacity Gallons: 10000

Install Date: 11/01/2005

Date Tank Closed: Not reported

Registered: True

Tank Location: Underground

Tank Type: Equivalent technology

Material Code: 0008

Common Name of Substance: Diesel

Tightness Test Method: NN

Date Test: Not reported

Next Test Date: Not reported

Pipe Model: Not reported

Modified By: BHYUKOWE

Last Modified: 06/13/2012

Equipment Records:

- I03 - Overfill - Automatic Shut-Off
- J01 - Dispenser - Pressurized Dispenser
- A03 - Tank Internal Protection - Fiberglass Liner (FRP)
- F04 - Pipe External Protection - Fiberglass
- K01 - Spill Prevention - Catch Basin
- E04 - Piping Secondary Containment - Double-Walled (Underground)
- L02 - Piping Leak Detection - Interstitial - Manual Monitoring

- Continued on next page -

Site Detail Report

Target Property: 4 FAIRWAY DRIVE
MONROE, NY 10950

JOB: NA

UST

EDR ID: U004062055 **DIST/DIR:** 0.062 SSE **ELEVATION:** 629 **MAP ID:** A1

NAME: BLOOMING GROVE FOOD & GAS, INC.

Rev: 12/30/2013

ADDRESS: 1197 ROUTE 208
MONROE, NY 10950
ORANGE

ID/Status: 3-078794 / Active
ID/Status: 3-078794

SOURCE: NY Department of Environmental Conservation

- C02 - Pipe Location - Underground/On-ground
- H01 - Tank Leak Detection - Interstitial - Electronic Monitoring
- I02 - Overfill - High Level Alarm
- B04 - Tank External Protection - Fiberglass
- D06 - Pipe Type - Fiberglass Reinforced Plastic (FRP)
- G04 - Tank Secondary Containment - Double-Walled (Underground)
- L07 - Piping Leak Detection - Pressurized Piping Leak Detector

Site Detail Report

Target Property: 4 FAIRWAY DRIVE
MONROE, NY 10950

JOB: NA

NY Spills

EDR ID: S106736311 **DIST/DIR:** 0.092 SSE **ELEVATION:** 628 **MAP ID:** A2

NAME: SUNOCO SVC STATION

Rev: 02/17/2014

ADDRESS: 1197 RTE 208

ID/Status: 0410452 / 4/30/2008

BLOOMING GROVE, NY 10914
ORANGE

SOURCE: NY Department of Environmental Conservation

SPILLS:

Facility ID: 0410452

Facility Type: ER

DER Facility ID: 270783

Site ID: 335537

DEC Region: 3

Spill Date: 12/20/2004

Spill Number/Closed Date: 0410452 / 4/30/2008

Spill Cause: Unknown

Spill Class: Known release that creates potential for fire or hazard. DEC Response.

Willing Responsible Party. Corrective action taken.

SWIS: 3620

Investigator: kabrowne

Referred To: Not reported

Reported to Dept: 12/20/2004

CID: 409

Water Affected: Not reported

Spill Source: Gasoline Station

Spill Notifier: Local Agency

Cleanup Ceased: Not reported

Cleanup Meets Std: True

Last Inspection: Not reported

Recommended Penalty: False

UST Trust: False

Remediation Phase: 0

Date Entered In Computer: 12/23/2004

Spill Record Last Update: 4/30/2008

Spiller Name: JAYDEEP PATEL

Spiller Company: SUNOCO

Spiller Address: 1197 ROUTE 208

Spiller City,St,Zip: BLOOMINGGROOVE, NY

Spiller Company: 999

Contact Name: DEBORAH THOMPSON

Contact Phone: (845) 658-3484

DEC Memo: TCR from Apecco received. GW Inv. letter sent 8/8/06.4/30/08 -

American Petroleum Equipment & Construction Co. (APECCO) submitted

the Sub-Investigation Report. Three soil boring samples were

collected. One sample result showed VOCs in the ppb range, below the

NYS soil guidelines. Three monitoring wells were installed. The

groundwater sample results had non detect for petroleum constituents.

There are no significant impacts from the tanks. NFA. KAB

Remarks: SUB SURFACE EXAMINATIONS AND FOUND THE SOIL TO BE CONTAMINATED. THEY
PLAN ON REMOVING TANK WHEN DOING FACILITY UPGRADE.

- Continued on next page -

Site Detail Report

Target Property: 4 FAIRWAY DRIVE
MONROE, NY 10950

JOB: NA

NY Spills

EDR ID: S106736311 **DIST/DIR:** 0.092 SSE **ELEVATION:** 628 **MAP ID:** A2

NAME: SUNOCO SVC STATION

Rev: 02/17/2014

ADDRESS: 1197 RTE 208

ID/Status: 0410452 / 4/30/2008

BLOOMING GROVE, NY 10914

ORANGE

SOURCE: NY Department of Environmental Conservation

Material:

Site ID: 335537

Operable Unit ID: 1097598

Operable Unit: 01

Material ID: 577581

Material Code: 0009

Material Name: Gasoline

Case No.: Not reported

Material FA: Petroleum

Quantity: Not reported

Units: Gallons

Recovered: No

Resource Affected: Not reported

Oxygenate: False

Tank Test:

Site Detail Report

Target Property: 4 FAIRWAY DRIVE
MONROE, NY 10950

JOB: NA

MANIFEST

EDR ID: S106736311 **DIST/DIR:** 0.092 SSE **ELEVATION:** 628 **MAP ID:** A2

NAME: SUNOCO SVC STATION **Rev:** 12/31/2013
ADDRESS: 1197 RTE 208
BLOOMING GROVE, NY 10914
ORANGE
SOURCE: NY Department of Environmental Conservation

NY MANIFEST:
EPA ID: NYR000135095
Country: USA
Mailing Name: SUNOCO SVC STATION
Mailing Contact: N/S
Mailing Address: 1197 RTE 208
Mailing Address 2: Not reported
Mailing City: BLOOMING GROVE
Mailing State: NY
Mailing Zip: 10914
Mailing Zip4: Not reported
Mailing Country: USA
Mailing Phone: 845-344-4271

NY MANIFEST:
No Manifest Records Available

Site Detail Report

Target Property: 4 FAIRWAY DRIVE
MONROE, NY 10950

JOB: NA

NY Spills

EDR ID: S102107353 **DIST/DIR:** 0.096 NNE **ELEVATION:** 570 **MAP ID:** B3

NAME: GRASSY AREA

Rev: 02/17/2014

ADDRESS: TANAGER RD. NEAR RT. 208
MONROE, NY
ORANGE

ID/Status: 8905849 / 9/20/1989

SOURCE: NY Department of Environmental Conservation

SPILLS:

Facility ID: 8905849

Facility Type: ER

DER Facility ID: 147405

Site ID: 175335

DEC Region: 3

Spill Date: 9/13/1989

Spill Number/Closed Date: 8905849 / 9/20/1989

Spill Cause: Traffic Accident

Spill Class: Not reported

SWIS: 3640

Investigator: dvwehfr

Referred To: Not reported

Reported to Dept: 9/13/1989

CID: Not reported

Water Affected: Not reported

Spill Source: Passenger Vehicle

Spill Notifier: Responsible Party

Cleanup Ceased: 9/13/1989

Cleanup Meets Std: True

Last Inspection: 9/13/1989

Recommended Penalty: False

UST Trust: False

Remediation Phase: 0

Date Entered In Computer: Not reported

Spill Record Last Update: 12/2/2003

Spiller Name: Not reported

Spiller Company: O & R UTILITIES

Spiller Address: 1 BLUE HILL PLAZA

Spiller City,St,Zip: PEARL RIVER, NY 10965

Spiller Company: 001

Contact Name: Not reported

Contact Phone: Not reported

DEC Memo: Prior to Sept, 2004 data translation this spill Lead_DEC Field was

"D. WEHRFRITZ"

Remarks: VEHICLE RAN INTO A PAD MOUNT TRANSFORMER. SPILL CLEANED UP. WILL
NOTIFY HEALTH DEPARTMENT. NFA

Material:

Site ID: 175335

Operable Unit ID: 933498

Operable Unit: 01

Material ID: 446255

Material Code: 0029C

Material Name: HYDROGEN CHLORIDE

- Continued on next page -

Site Detail Report

Target Property: 4 FAIRWAY DRIVE
MONROE, NY 10950

JOB: NA

NY Spills

EDR ID: S102107353 **DIST/DIR:** 0.096 NNE **ELEVATION:** 570 **MAP ID:** B3

NAME: GRASSY AREA

Rev: 02/17/2014

ADDRESS: TANAGER RD. NEAR RT. 208
MONROE, NY
ORANGE

ID/Status: 8905849 / 9/20/1989

SOURCE: NY Department of Environmental Conservation

Case No.: 07647010
Material FA: Hazardous Material
Quantity: 0
Units: Not reported
Recovered: No
Resource Affected: Not reported
Oxygenate: False
Site ID: 175335
Operable Unit ID: 933498
Operable Unit: 01
Material ID: 446252
Material Code: 0016A
Material Name: NON PCB OIL
Case No.: Not reported
Material FA: Petroleum
Quantity: 2
Units: Gallons
Recovered: No
Resource Affected: Not reported
Oxygenate: False

Tank Test:

Site Detail Report

Target Property: 4 FAIRWAY DRIVE
MONROE, NY 10950

JOB: NA

NY Spills

EDR ID: S104195582 **DIST/DIR:** 0.105 NNE **ELEVATION:** 570 **MAP ID:** B4

NAME: POLE 54036/49906

Rev: 02/17/2014

ADDRESS: 1 MILE NO OF RT17 ON 208
BLOOMING GROVE, NY
ORANGE

ID/Status: 9907683 / 9/25/1999

SOURCE: NY Department of Environmental Conservation

SPILLS:

Facility ID: 9907683

Facility Type: ER

DER Facility ID: 233638

Site ID: 288457

DEC Region: 3

Spill Date: 9/25/1999

Spill Number/Closed Date: 9907683 / 9/25/1999

Spill Cause: Equipment Failure

Spill Class: Known release with minimal potential for fire or hazard. DEC Response.

Willing Responsible Party. Corrective action taken.

SWIS: 3620

Investigator: UNASSIGNED

Referred To: Not reported

Reported to Dept: 9/25/1999

CID: 382

Water Affected: Not reported

Spill Source: Commercial/Industrial

Spill Notifier: Responsible Party

Cleanup Ceased: Not reported

Cleanup Meets Std: False

Last Inspection: Not reported

Recommended Penalty: False

UST Trust: False

Remediation Phase: 0

Date Entered In Computer: 9/25/1999

Spill Record Last Update: 3/21/2000

Spiller Name: Not reported

Spiller Company: ORANGE&ROCKLAND UTILITIES

Spiller Address: Not reported

Spiller City,St,Zip: PEARL RIVER, NY

Spiller Company: 001

Contact Name: JOE KEEGAN

Contact Phone: (914) 856-7774

DEC Memo: Prior to Sept, 2004 data translation this spill Lead_DEC Field was " "

Not reported

Remarks: OVERHEATED TRANSFORMER CAUSED SPILL. CLEANED UP BY MILLER ENVIRONMENTAL.

Material:

Site ID: 288457

Operable Unit ID: 1081977

Operable Unit: 01

Material ID: 555953

Material Code: 0020A

- Continued on next page -

Site Detail Report

Target Property: 4 FAIRWAY DRIVE
MONROE, NY 10950

JOB: NA

NY Spills

EDR ID: S104195582 **DIST/DIR:** 0.105 NNE **ELEVATION:** 570 **MAP ID:** B4

NAME: POLE 54036/49906

Rev: 02/17/2014

ADDRESS: 1 MILE NO OF RT17 ON 208
BLOOMING GROVE, NY
ORANGE

ID/Status: 9907683 / 9/25/1999

SOURCE: NY Department of Environmental Conservation

Material Name: TRANSFORMER OIL
Case No.: Not reported
Material FA: Petroleum
Quantity: 2
Units: Gallons
Recovered: 2
Resource Affected: Not reported
Oxygenate: False

Tank Test:

Site Detail Report

Target Property: 4 FAIRWAY DRIVE
MONROE, NY 10950

JOB: NA

PADS

EDR ID: 1000315032 **DIST/DIR:** 0.206 SE **ELEVATION:** 631 **MAP ID:** 5

NAME: ORANGE & ROCKLAND UTIL MONROE **Rev:** 06/01/2013
ADDRESS: 500 RTE 208
MONROE, NY 10950

SOURCE: US EPA

PADS:
EPAID: NYD000706143
Facility name: ORANGE & ROCKLAND UTIL MONROE
Facility Address: 500 RTE 208
MONROE, NY 10950
Facility country: US
Generator: Yes
Storer: No
Transporter: No
Disposer: No
Research facility: No
Smelter: No
Facility owner name: ORANGE & ROCKLAND UTIL
Contact title: Not reported
Contact name: MCCORMICK MARIBETH
Contact tel: (914)577-2580
Contact extension: Not reported
Mailing address: ONE BLUE HILL PLAZA
PEARL RIVER, NY 10965
Mailing country: US
Cert. title: Not reported
Cert. name: Not reported
Cert. date: 03/26/1990
Date received: 05/14/1990

Site Detail Report

Target Property: 4 FAIRWAY DRIVE
MONROE, NY 10950

JOB: NA

MANIFEST

EDR ID: 1000790200 **DIST/DIR:** 0.216 WSW **ELEVATION:** 693 **MAP ID:** 6

NAME: NYSDOT BIN 1003270 **Rev:** 12/31/2013
ADDRESS: MUSEUM VILLAGE RD OVER RTE 17
BLOOMING GROVE, NY 10914
ORANGE
SOURCE: NY Department of Environmental Conservation

NY MANIFEST:

EPA ID: NYD987016789
Country: USA
Mailing Name: NYSDOT BR-9
Mailing Contact: MIKE BENTANZOS
Mailing Address: 85-89 MURRAY ST #6
Mailing Address 2: Not reported
Mailing City: KINGSTON
Mailing State: NY
Mailing Zip: 12401
Mailing Zip4: Not reported
Mailing Country: USA
Mailing Phone: 914-331-2051

Document ID: NJA2874466
Manifest Status: Not reported
Trans1 State ID: NJD980772768
Trans2 State ID: Not reported
Generator Ship Date: 11/24/1998
Trans1 Recv Date: 11/24/1998
Trans2 Recv Date: Not reported
TSD Site Recv Date: 11/30/1998
Part A Recv Date: Not reported
Part B Recv Date: Not reported
Generator EPA ID: NYD987016789
Trans1 EPA ID: NJD991291105
Trans2 EPA ID: Not reported
TSDF ID: S6993
Waste Code: D008 - LEAD 5.0 MG/L TCLP
Quantity: 00100
Units: P - Pounds
Number of Containers: 001
Container Type: DM - Metal drums, barrels
Handling Method: L Landfill.
Specific Gravity: 01.00
Year: 98

Site Detail Report

Target Property: 4 FAIRWAY DRIVE
MONROE, NY 10950

JOB: NA

RCRA NonGen / NLR

EDR ID: 1000790200 **DIST/DIR:** 0.216 WSW **ELEVATION:** 693 **MAP ID:** 6

NAME: NYSDOT BIN 1003270 **Rev:** 09/10/2013
ADDRESS: MUSEUM VILLAGE RD OVER RTE 17 **ID/Status:** NYD987016789
BLOOMING GROVE, NY 10914
ORANGE
SOURCE: US Environmental Protection Agency

RCRA NonGen / NLR:

Date form received by agency: 01/01/2007
Facility name: NYSDOT BIN 1003270
Facility address: MUSEUM VILLAGE RD OVER RTE 17
BLOOMING GROVE, NY 10914
EPA ID: NYD987016789
Mailing address: BURNETT BLVD
POUGHKEEPSIE, NY 12603
Contact: RICHARD MANNS
Contact address: BURNETT BLVD
POUGHKEEPSIE, NY 12603
Contact country: US
Contact telephone: (914) 431-5743
Contact email: Not reported
EPA Region: 02
Classification: Non-Generator
Description: Handler: Non-Generators do not presently generate hazardous waste

Owner/Operator Summary:

Owner/operator name: NYSDOT
Owner/operator address: 4 BURNETT BLVD
POUGHKEEPSIE, NY 12603
Owner/operator country: US
Owner/operator telephone: (914) 431-5743
Legal status: State
Owner/Operator Type: Owner
Owner/Op start date: Not reported
Owner/Op end date: Not reported

Owner/operator name: NYSDOT
Owner/operator address: 4 BURNETT BLVD
POUGHKEEPSIE, NY 12603
Owner/operator country: US
Owner/operator telephone: (914) 431-5743
Legal status: State
Owner/Operator Type: Operator
Owner/Op start date: Not reported
Owner/Op end date: Not reported

Handler Activities Summary:

U.S. importer of hazardous waste: No
Mixed waste (haz. and radioactive): No
Recycler of hazardous waste: No

- Continued on next page -

Site Detail Report

Target Property: 4 FAIRWAY DRIVE
MONROE, NY 10950

JOB: NA

RCRA NonGen / NLR

EDR ID: 1000790200 **DIST/DIR:** 0.216 WSW **ELEVATION:** 693 **MAP ID:** 6

NAME: NYSDOT BIN 1003270

Rev: 09/10/2013

ADDRESS: MUSEUM VILLAGE RD OVER RTE 17
BLOOMING GROVE, NY 10914
ORANGE

ID/Status: NYD987016789

SOURCE: US Environmental Protection Agency

Transporter of hazardous waste: No
Treater, storer or disposer of HW: No
Underground injection activity: No
On-site burner exemption: No
Furnace exemption: No
Used oil fuel burner: No
Used oil processor: No
User oil refiner: No
Used oil fuel marketer to burner: No
Used oil Specification marketer: No
Used oil transfer facility: No
Used oil transporter: No

Historical Generators:

Date form received by agency: 01/01/2006
Facility name: NYSDOT BIN 1003270
Classification: Not a generator, verified

Date form received by agency: 09/25/1992
Facility name: NYSDOT BIN 1003270
Classification: Not a generator, verified

Violation Status: No violations found

Site Detail Report

Target Property: 4 FAIRWAY DRIVE
MONROE, NY 10950

JOB: NA

CERC-NFRAP

EDR ID: 1015735587 **DIST/DIR:** 0.418 SSW **ELEVATION:** 620 **MAP ID:** C7

NAME: O&R- BLOOMING GROVEOP CTR

Rev: 10/25/2013

ADDRESS: 500 ROUTE 208
MONROE, NY 10950
ORANGE

ID/Status: NYD000706143

SOURCE: US EPA

CERC-NFRAP:

Site ID: 0201298

Federal Facility: Not a Federal Facility

NPL Status: Not on the NPL

Non NPL Status: NFRAP-Site does not qualify for the NPL based on existing information

CERCLIS-NFRAP Assessment History:

Action: ARCHIVE SITE

Date Started: / /

Date Completed: 05/15/92

Priority Level: Not reported

Action: SITE INSPECTION

Date Started: 05/11/87

Date Completed: 06/23/87

Priority Level: NFRAP-Site does not qualify for the NPL based on existing information

Action: DISCOVERY

Date Started: / /

Date Completed: 04/25/80

Priority Level: Not reported

Action: PRELIMINARY ASSESSMENT

Date Started: / /

Date Completed: 12/30/86

Priority Level: Low priority for further assessment

Site Detail Report

Target Property: 4 FAIRWAY DRIVE
MONROE, NY 10950

JOB: NA

HSWDS

EDR ID: S105212110 **DIST/DIR:** 0.418 SSW **ELEVATION:** 620 **MAP ID:** C8

NAME: O&R UTILITIES, MONROE **Rev:** 01/01/2003
ADDRESS: 1 ORANGE AND ROCKLAND RD **ID/Status:** HS3047
MONROE, NY 10950
ORANGE
SOURCE: NY Department of Environmental Conservation

HSWDS:
Facility ID: HS3047
Region: 3
Facility Status: None
Owner Type: Puplic
Owner: Orange & Rockland Utilities
Owner Address: Blue Hill Plaza
Owner Phone: Unknown
Operator Type: Puplic
Operator: Orange and Rockland Utilities
Operator: Orange and Rockland Utilities
Operator Phone: Unknown
EPA ID: NYD000706143
Registry: Not on NYS Registry of Inactive Haz Waste Disposal Sites
Registry Site ID: None
RCRA Permitted: Unknown
Site Code: Spill
Owner City State: Pearl River, NY 10950
Operator City State: Monroe, NY 10950
Quadrangle: Monroe
Latitude: 41 20'28"N
Longitude: 74 11'42"W
Acres: 9.50
Operator Date: 1902
Close Date: Unknown
Completed: SIPE
Active: Yes
PCB's Disposed: No
Pesticides Disposed: Yes
Metals Disposed: Yes
Asbestos Disposed: No
Volatile Organic Compounds Disposed: Yes
Semi Volatile Organic Compounds Disposed: Yes
Analytical Info Exists for Air: Not reported
Analytical Info Exists for Ground: Not reported
Analytical Info Exists for Surface: Surface Water
Analytical Info Exists for Sediments: Sediment
Analytical Info Exists for Surface: Not reported
Analytical Info Exists for Substance: Subsurface Soil
Analytical Info Exists for Waste: Not reported
Analytical Info Exists for Leachate: Not reported
Analytical Info Exists for EP Toxicity: Not reported
Analytical Info Exists for TCLP: Not reported
Threat to Environment/Public Health: Public

- Continued on next page -

Site Detail Report

Target Property: 4 FAIRWAY DRIVE
MONROE, NY 10950

JOB: NA

HSWDS

EDR ID: S105212110 **DIST/DIR:** 0.418 SSW **ELEVATION:** 620 **MAP ID:** C8

NAME: O&R UTILITIES, MONROE

Rev: 01/01/2003

ADDRESS: 1 ORANGE AND ROCKLAND RD
MONROE, NY 10950
ORANGE

ID/Status: HS3047

SOURCE: NY Department of Environmental Conservation

Surface Water Contamination: Unknown
Surface Water Body Class: Unknown
Groundwater Contamination: Unknown
Groundwater Classification: Unknown
Drinking Water Contamination: Unknown
Drinking Water Supply is Active: Yes
Any Known Fish or Wildlife: No
Hazardous Exposure: Unknown
Site Has Controlled Access: Yes
Ambient Air Contamination: Unknown
Direct Contact: Unknown
EPA Hazardous Ranking System Score: Unknown
Inventory: Not reported
Nefrap: Not reported
Mailing: Not reported
Tax Map No: Not reported
Qualify: Not reported
Next Action: Not reported
Agencies: Not reported
Air: Not reported
Building: Not reported
Site Desc: Not reported
Drink: Not reported
Eptox: Not reported
Fish: Not reported
Ground: Not reported
Ground Desc: Not reported
Hazardous Threat: Not reported
Haz Threat Desc: Not reported
Leachate: Not reported
Preparer: Not reported
Sediment: Not reported
Soil: Not reported
Surface: Not reported
Status: Not reported
Surface Soil: Not reported
Surface: Not reported
TCLP: Not reported
Waste: Not reported

Site Detail Report

Target Property: 4 FAIRWAY DRIVE
MONROE, NY 10950

JOB: NA

LTANKS

EDR ID: S101658569 **DIST/DIR:** 0.476 NNE **ELEVATION:** 631 **MAP ID:** 9

NAME: RESIDENCE **Rev:** 02/17/2014
ADDRESS: 2 LAREDO CT. **ID/Status:** 9503228 / 6/30/1995
MONROE, NY
ORANGE
SOURCE: NY Department of Environmental Conservation

LTANKS:

Site ID: 308828
Spill Number/Closed Date: 9503228 / 6/30/1995
Spill Date: 6/15/1995
Spill Cause: Tank Failure
Spill Source: Private Dwelling
Spill Class: Possible release with minimal potential for fire or hazard or Known
release with no damage. DEC Response. Willing Responsible Party.
Corrective action taken.
Cleanup Ceased: 6/30/1995
Cleanup Meets Standard: False
SWIS: 3640
Investigator: DVWEHRFR
Referred To: Not reported
Reported to Dept: 6/15/1995
CID: Not reported
Water Affected: Not reported
Spill Notifier: Responsible Party
Last Inspection: Not reported
Recommended Penalty: False
UST Involvement: False
Remediation Phase: 0
Date Entered In Computer: Not reported
Spill Record Last Update: 12/2/2003
Spiller Name: Not reported
Spiller Company: Not reported
Spiller Address: Not reported
Spiller City,St,Zip: ***Update***, ZZ
Spiller County: 001
Spiller Contact: Not reported
Spiller Phone: Not reported
Spiller Extention: Not reported
DEC Region: 3
DER Facility ID: 249407
DEC Memo: Prior to Sept, 2004 data translation this spill Lead_DEC Field was
"WEHRFRITZ"
Remarks: 275 GAL. TANK LEAKING IN BASEMENT BEING CLEANED UP & REMAINDER BEING
PUMPED OUT

Material:

Site ID: 308828
Operable Unit ID: 1014448
Operable Unit: 01
Material ID: 368279

- Continued on next page -

Site Detail Report

Target Property: 4 FAIRWAY DRIVE
MONROE, NY 10950

JOB: NA

LTANKS

EDR ID: S101658569 **DIST/DIR:** 0.476 NNE **ELEVATION:** 631 **MAP ID:** 9

NAME: RESIDENCE

Rev: 02/17/2014

ADDRESS: 2 LAREDO CT.
MONROE, NY
ORANGE

ID/Status: 9503228 / 6/30/1995

SOURCE: NY Department of Environmental Conservation

Material Code: 0001A
Material Name: #2 Fuel Oil
Case No.: Not reported
Material FA: Petroleum
Quantity: 10
Units: Gallons
Recovered: No
Resource Affected: Not reported
Oxygenate: False

Tank Test:

Database Descriptions

NPL: NPL National Priorities List (Superfund). The NPL is a subset of CERCLIS and identifies over 1,200 sites for priority cleanup under the Superfund Program. NPL sites may encompass relatively large areas. As such, EDR provides polygon coverage for over 1,000 NPL site boundaries produced by EPA's Environmental Photographic Interpretation Center (EPIC) and regional EPA offices. NPL - National Priority List Proposed NPL - Proposed National Priority List Sites.

NPL Delisted: DELISTED NPL The National Oil and Hazardous Substances Pollution Contingency Plan (NCP) establishes the criteria that the EPA uses to delete sites from the NPL. In accordance with 40 CFR 300.425.(e), sites may be deleted from the NPL where no further response is appropriate. DELISTED NPL - National Priority List Deletions

CERCLIS: CERCLIS CERCLIS contains data on potentially hazardous waste sites that have been reported to the USEPA by states, municipalities, private companies and private persons, pursuant to Section 103 of the Comprehensive Environmental Response, Compensation, and Liability Act (CERCLA). CERCLIS contains sites which are either proposed to or on the National Priorities List (NPL) and sites which are in the screening and assessment phase for possible inclusion on the NPL. CERCLIS - Comprehensive Environmental Response, Compensation, and Liability Information System

NFRAP: CERCLIS-NFRAP Archived sites are sites that have been removed and archived from the inventory of CERCLIS sites. Archived status indicates that, to the best of EPA's knowledge, assessment at a site has been completed and that EPA has determined no further steps will be taken to list this site on the National Priorities List (NPL), unless information indicates this decision was not appropriate or other considerations require a recommendation for listing at a later time. This decision does not necessarily mean that there is no hazard associated with a given site; it only means that, based upon available information, the location is not judged to be a potential NPL site. CERCLIS-NFRAP - CERCLIS No Further Remedial Action Planned

RCRA COR ACT: CORRACTS CORRACTS identifies hazardous waste handlers with RCRA corrective action activity. CORRACTS - Corrective Action Report

RCRA TSD: RCRA-TSDF RCRAInfo is EPA's comprehensive information system, providing access to data supporting the Resource Conservation and Recovery Act (RCRA) of 1976 and the Hazardous and Solid Waste Amendments (HSWA) of 1984. The database includes selective information on sites which generate, transport, store, treat and/or dispose of hazardous waste as defined by the Resource Conservation and Recovery Act (RCRA). Transporters are individuals or entities that move hazardous waste from the generator offsite to a facility that can recycle, treat, store, or dispose of the waste. TSDFs treat, store, or dispose of the waste. RCRA-TSDF - RCRA - Treatment, Storage and Disposal

RCRA GEN: RCRA-LQG RCRAInfo is EPA's comprehensive information system, providing access to data supporting the Resource Conservation and Recovery Act (RCRA) of 1976 and the Hazardous and Solid Waste Amendments (HSWA) of 1984. The database includes selective information on sites which generate, transport, store, treat and/or dispose of hazardous waste as defined by the Resource Conservation and Recovery Act (RCRA). Large quantity generators (LQGs) generate over 1,000 kilograms (kg) of hazardous waste, or over 1 kg of acutely hazardous waste per month. RCRA-LQG - RCRA - Large Quantity Generators RCRA-SQG - RCRA - Small Quantity Generators. RCRA-CESQG - RCRA - Conditionally Exempt Small Quantity Generators.

Federal IC / EC: US ENG CONTROLS A listing of sites with engineering controls in place. Engineering controls include various forms of caps, building foundations, liners, and treatment methods to create pathway elimination for regulated substances to enter environmental media or effect human health. US ENG CONTROLS - Engineering Controls Sites List US INST CONTROL - Sites with Institutional Controls.

ERNS: ERNS Emergency Response Notification System. ERNS records and stores information on reported releases of oil and hazardous substances. ERNS - Emergency Response Notification System

Database Descriptions

State/Tribal CERCLIS: SHWS Referred to as the State Superfund Program, the Inactive Hazardous Waste Disposal Site Remedial Program is the cleanup program for inactive hazardous waste sites and now includes hazardous substance sites SHWS - Inactive Hazardous Waste Disposal Sites in New York State

State/Tribal SWL: SWF/LF Solid Waste Facilities/Landfill Sites. SWF/LF type records typically contain an inventory of solid waste disposal facilities or landfills in a particular state. Depending on the state, these may be active or inactive facilities or open dumps that failed to meet RCRA Subtitle D Section 4004 criteria for solid waste landfills or disposal sites. SWF/LF - Facility Register

State/Tribal LTANKS: LTANKS Leaking Storage Tank Incident Reports. These records contain an inventory of reported leaking storage tank incidents reported from 4/1/86 through the most recent update. They can be either leaking underground storage tanks or leaking aboveground storage tanks. The causes of the incidents are tank test failures, tank failures or tank overfills. LTANKS - Spills Information Database HIST LTANKS - Listing of Leaking Storage Tanks. INDIAN LUST R7 - Leaking Underground Storage Tanks on Indian Land. INDIAN LUST R4 - Leaking Underground Storage Tanks on Indian Land. INDIAN LUST R8 - Leaking Underground Storage Tanks on Indian Land. INDIAN LUST R10 - Leaking Underground Storage Tanks on Indian Land. INDIAN LUST R6 - Leaking Underground Storage Tanks on Indian Land. INDIAN LUST R9 - Leaking Underground Storage Tanks on Indian Land. INDIAN LUST R5 - Leaking Underground Storage Tanks on Indian Land. INDIAN LUST R1 - Leaking Underground Storage Tanks on Indian Land.

State/Tribal Tanks: TANKS This database contains records of facilities that are or have been regulated under Bulk Storage Program. Tank information for these facilities may not be releasable by the state agency. TANKS - Storage Tank Facility Listing UST - Petroleum Bulk Storage (PBS) Database. CBS UST - Chemical Bulk Storage Database. MOSF UST - Major Oil Storage Facilities Database. AST - Petroleum Bulk Storage. CBS AST - Chemical Bulk Storage Database. MOSF AST - Major Oil Storage Facilities Database. MOSF - Major Oil Storage Facility Site Listing. CBS - Chemical Bulk Storage Site Listing. INDIAN UST R4 - Underground Storage Tanks on Indian Land. INDIAN UST R8 - Underground Storage Tanks on Indian Land. INDIAN UST R9 - Underground Storage Tanks on Indian Land. INDIAN UST R6 - Underground Storage Tanks on Indian Land. INDIAN UST R7 - Underground Storage Tanks on Indian Land. INDIAN UST R10 - Underground Storage Tanks on Indian Land. INDIAN UST R5 - Underground Storage Tanks on Indian Land. INDIAN UST R1 - Underground Storage Tanks on Indian Land.

State/Tribal IC / EC: ENG CONTROLS Environmental Remediation sites that have engineering controls in place. ENG CONTROLS - Registry of Engineering Controls INST CONTROL - Registry of Institutional Controls. RES DECL - Restrictive Declarations Listing.

State/Tribal VCP: VCP New York established its Voluntary Cleanup Program (VCP) to address the environmental, legal and financial barriers that often hinder the redevelopment and reuse of contaminated properties. The Voluntary Cleanup Program was developed to enhance private sector cleanup of brownfields by enabling parties to remediate sites using private rather than public funds and to reduce the development pressures on "greenfield" sites. VCP - Voluntary Cleanup Agreements

ST/Tribal Brownfields: ERP In an effort to spur the cleanup and redevelopment of brownfields, New Yorkers approved a \$200 million Environmental Restoration or Brownfields Fund as part of the \$1.75 billion Clean Water/Clean Air Bond Act of 1996 (1996 Bond Act). Enhancements to the program were enacted on October 7, 2003. Under the Environmental Restoration Program, the State provides grants to municipalities to reimburse up to 90 percent of on-site eligible costs and 100% of off-site eligible costs for site investigation and remediation activities. Once remediated, the property may then be reused for commercial, industrial, residential or public use. ERP - Environmental Restoration Program Listing BROWNFIELDS - Brownfields Site List.

US Brownfields: US BROWNFIELDS Brownfields are real property, the expansion, redevelopment, or reuse of which may be complicated by the presence or potential presence of a hazardous substance, pollutant, or contaminant. Cleaning up and reinvesting in these properties takes development pressures off of undeveloped, open land, and both improves and protects the environment. Assessment, Cleanup and Redevelopment Exchange System (ACRES) stores information reported by EPA Brownfields grant recipients on brownfields properties assessed or cleaned up with grant funding as well as information on Targeted Brownfields Assessments performed by EPA Regions. A listing of ACRES Brownfield sites is obtained from Cleanups in My Community. Cleanups in My Community provides information on Brownfields properties for which information is reported back to EPA, as well as areas served by Brownfields grant programs. US BROWNFIELDS - A Listing of Brownfields Sites

Database Descriptions

Other Haz Sites: US CDL A listing of clandestine drug lab locations. The U.S. Department of Justice ("the Department") provides this web site as a public service. It contains addresses of some locations where law enforcement agencies reported they found chemicals or other items that indicated the presence of either clandestine drug laboratories or dumpsites. In most cases, the source of the entries is not the Department, and the Department has not verified the entry and does not guarantee its accuracy. Members of the public must verify the accuracy of all entries by, for example, contacting local law enforcement and local health departments. US CDL - Clandestine Drug Labs

Other Tanks: CORTLAND CO. UST A listing of underground storage tank sites located in Cortland County. CORTLAND CO. UST - Cortland County Storage Tank Listing WESTCHESTER CO. UST - Listing of Storage Tanks. NASSAU CO. UST - Registered Tank Database. ROCKLAND CO. UST - Petroleum Bulk Storage Database. SUFFOLK CO. UST - Storage Tank Database. NCFM UST - Storage Tank Database. HIST UST - Historical Petroleum Bulk Storage Database. CORTLAND CO. AST - Cortland County Storage Tank Listing. WESTCHESTER CO. AST - Listing of Storage Tanks. NASSAU CO. AST - Registered Tank Database. ROCKLAND CO. AST - Petroleum Bulk Storage Database. SUFFOLK CO. AST - Storage Tank Database. NCFM AST - Storage Tank Database. HIST AST - Historical Petroleum Bulk Storage Database.

Spills: HMIRS Hazardous Materials Incident Report System. HMIRS contains hazardous material spill incidents reported to DOT. HMIRS - Hazardous Materials Information Reporting System SPILLS - Spills Information Database. HIST SPILLS - SPILLS Database. SPILLS 90 - SPILLS90 data from FirstSearch.

Other: RCRA NonGen / NLR RCRAInfo is EPA's comprehensive information system, providing access to data supporting the Resource Conservation and Recovery Act (RCRA) of 1976 and the Hazardous and Solid Waste Amendments (HSWA) of 1984. The database includes selective information on sites which generate, transport, store, treat and/or dispose of hazardous waste as defined by the Resource Conservation and Recovery Act (RCRA). Non-Generators do not presently generate hazardous waste. RCRA NonGen / NLR - RCRA - Non Generators TRIS - Toxic Chemical Release Inventory System. TSCA - Toxic Substances Control Act. FTTS - FIFRA/ TSCA Tracking System - FIFRA (Federal Insecticide, Fungicide, & Rodenticide Act)/TSCA (Toxic Substances Control Act). FTTS INSP - FIFRA/ TSCA Tracking System - FIFRA (Federal Insecticide, Fungicide, & Rodenticide Act)/TSCA (Toxic Substances Control Act). SSTS - Section 7 Tracking Systems. PADS - PCB Activity Database System. FINDS - Facility Index System/Facility Registry System. RAATS - RCRA Administrative Action Tracking System. BRS - Biennial Reporting System. HSWDS - Hazardous Substance Waste Disposal Site Inventory. NY MANIFEST - Facility and Manifest Data. SPDES - State Pollutant Discharge Elimination System. INDIAN RESERV - Indian Reservations. LEAD SMELTER 1 - Lead Smelter Sites. US AIRS (AFS) - Aerometric Information Retrieval System Facility Subsystem (AFS). PRP - Potentially Responsible Parties. US AIRS MINOR - Air Facility System Data. FEDLAND - Federal and Indian Lands. LEAD SMELTER 2 - Lead Smelter Sites.

Database Sources

NPL: EPA

Updated Quarterly

NPL Delisted: EPA

Updated Quarterly

CERCLIS: EPA

Updated Quarterly

NFRAP: EPA

Updated Quarterly

RCRA COR ACT: EPA

Updated Quarterly

RCRA TSD: Environmental Protection Agency

Updated Quarterly

RCRA GEN: Environmental Protection Agency

Updated Quarterly

Federal IC / EC: Environmental Protection Agency

Varies

ERNS: National Response Center, United States Coast Guard

Updated Annually

State/Tribal CERCLIS: Department of Environmental Conservation

Updated Annually

State/Tribal SWL: Department of Environmental Conservation

Updated Semi-Annually

State/Tribal LTANKS: Department of Environmental Conservation

Varies

State/Tribal Tanks: Department of Environmental Conservation

Updated Quarterly

Database Sources

State/Tribal IC / EC: Department of Environmental Conservation

Updated Quarterly

State/Tribal VCP: Department of Environmental Conservation

Updated Semi-Annually

ST/Tribal Brownfields: Department of Environmental Conservation

Updated Quarterly

US Brownfields: Environmental Protection Agency

Updated Semi-Annually

Other Haz Sites: Drug Enforcement Administration

Updated Quarterly

Other Tanks: Cortland County Health Department

Updated Quarterly

Spills: U.S. Department of Transportation

Updated Annually

Other: Environmental Protection Agency

Varies

Street Name Report for Streets near the Target Property

Target Property: 4 FAIRWAY DRIVE
MONROE, NY 10950

JOB: NA

Street Name	Dist/Dir	Street Name	Dist/Dir
Celtic Pl	0.17 SSW		
Fairway Dr	0.07 NW		
Museum Village Rd	0.18 SSE		
Pondside Ln	0.18 WNW		
Rieger Dr	0.11 South		
Romeo Dr	0.12 SSW		
State Hwy 208	0.04 ESE		

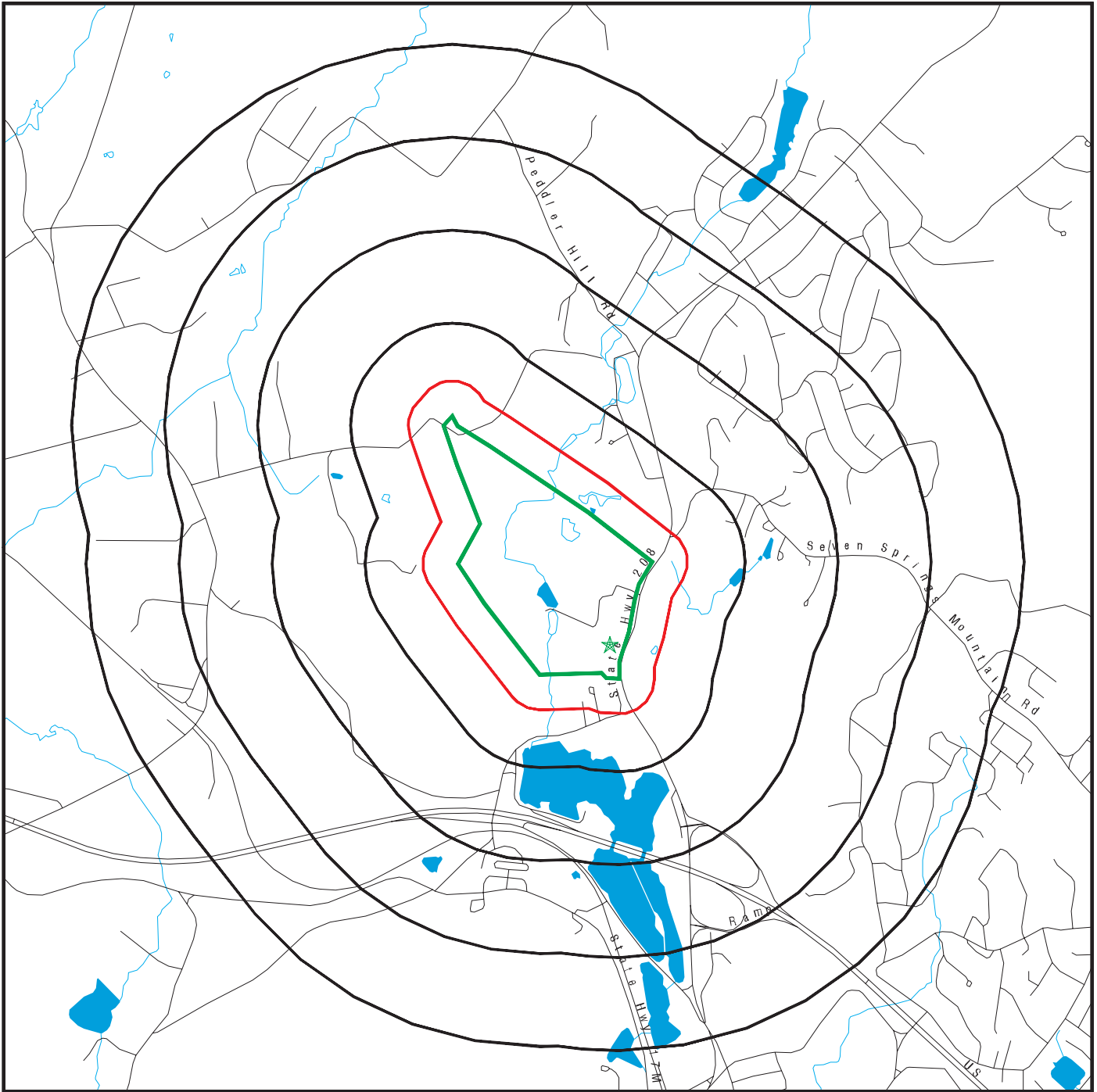
Environmental FirstSearch

1,000 Mile Radius

ASTM MAP: NPL, RCRA/COR, STATES Sites



4 FAIRWAY DRIVE MONROE, NY 10950



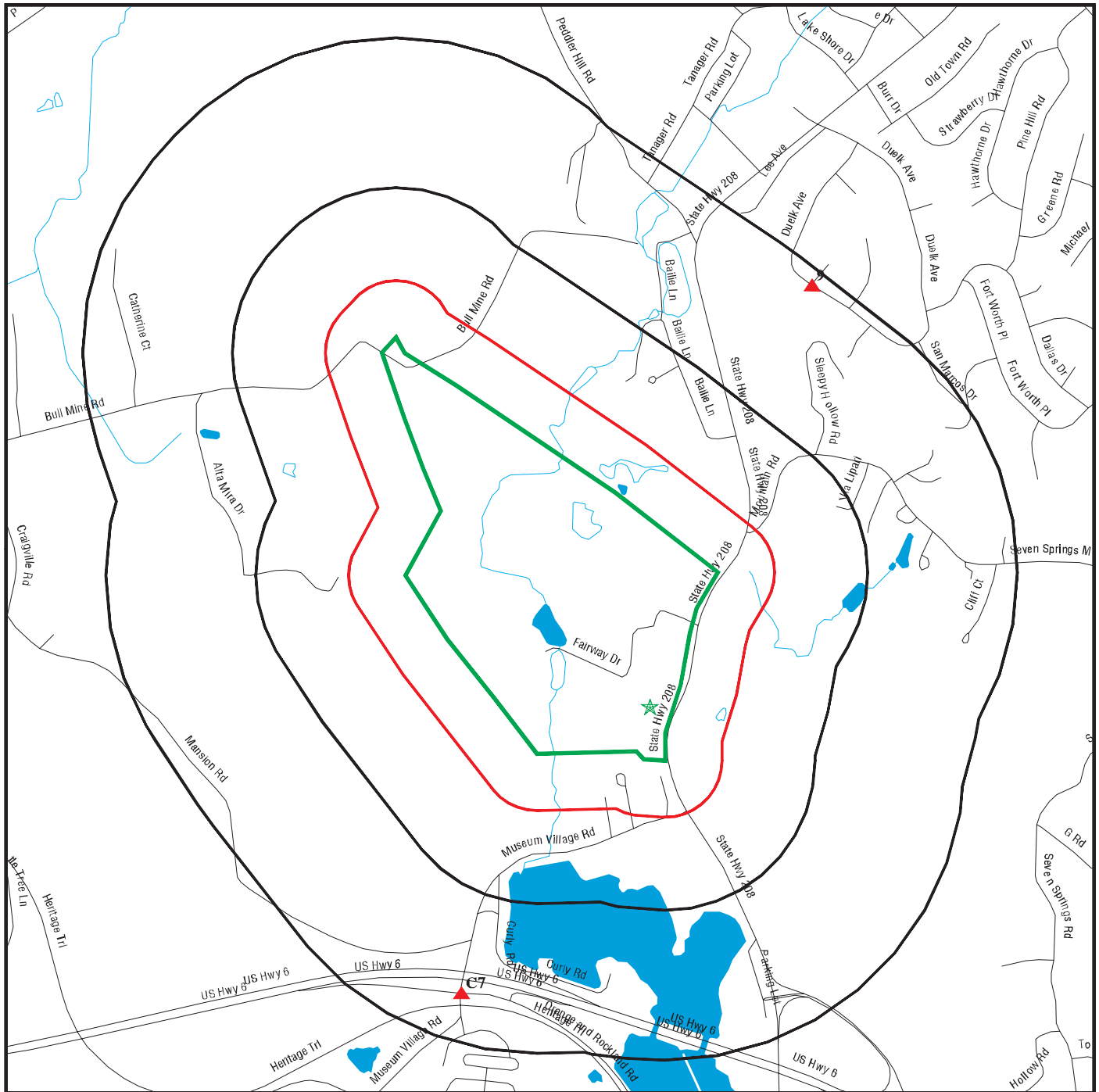
Black Rings Represent Qtr. Mile Radius; Red Ring Represents 500 ft. Radius

- ★ Target Property (Latitude: 41.3539 Longitude: 74.1943)
- ▲ Identified Sites
- ▭ Indian Reservations BIA
- ▭ National Priority List Sites

Environmental FirstSearch
 0.500 Mile Radius
 ASTM MAP: CERCLIS, RCRATSD, LUST, SWL



4 FAIRWAY DRIVE MONROE, NY 10950



Black Rings Represent Qtr. Mile Radius; Red Ring Represents 500 ft. Radius

- ★ Target Property (Latitude: 41.3539 Longitude: 74.1943)
- ▲ Identified Sites
- ▭ Indian Reservations BIA
- ▭ National Priority List Sites

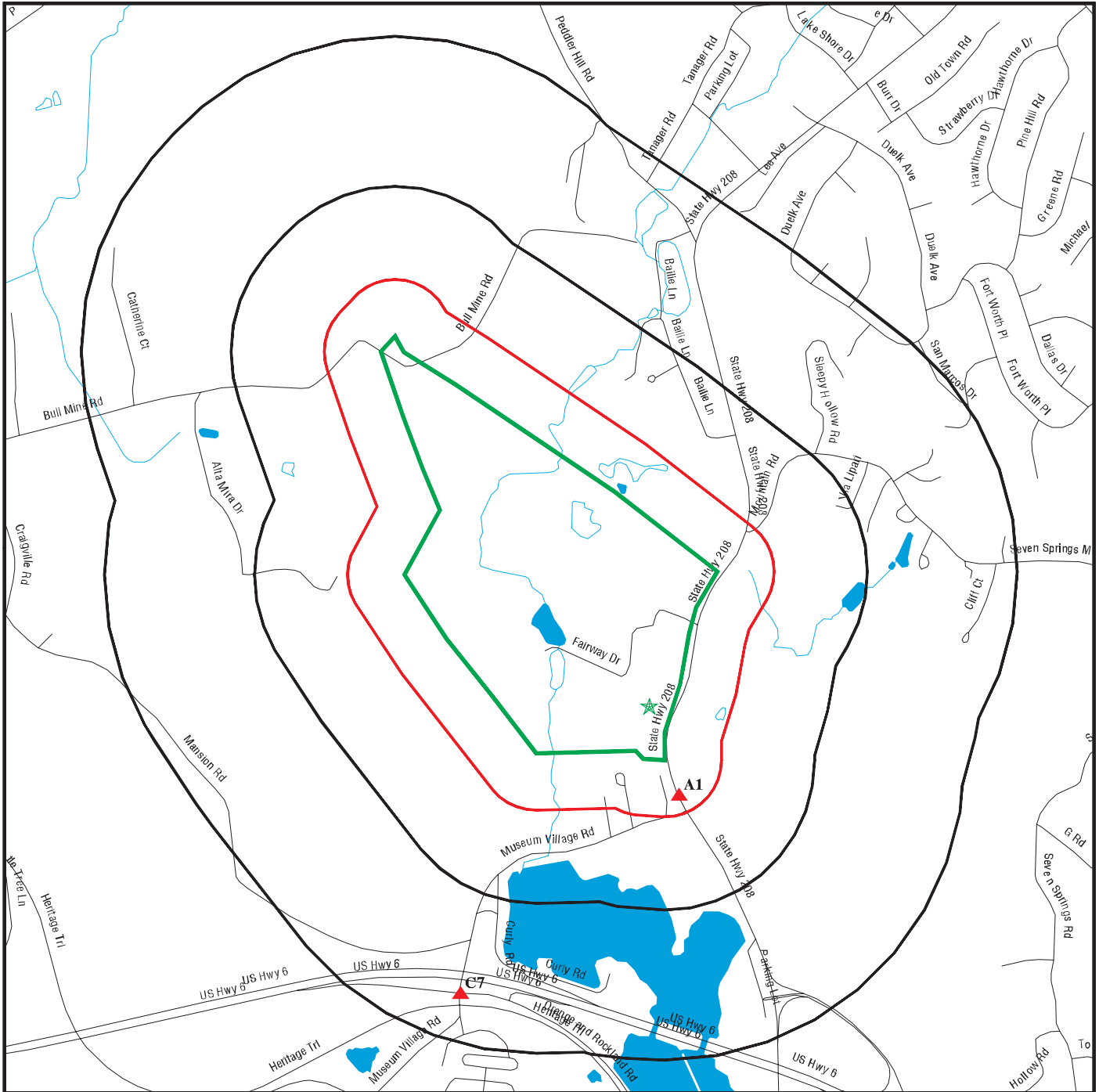
Environmental FirstSearch

0.500 Mile Radius

ASTM MAP: RCRAGEN, ERNS, UST, FED IC/EC, METH LABS



4 FAIRWAY DRIVE MONROE, NY 10950



Black Rings Represent Qtr. Mile Radius; Red Ring Represents 500 ft. Radius

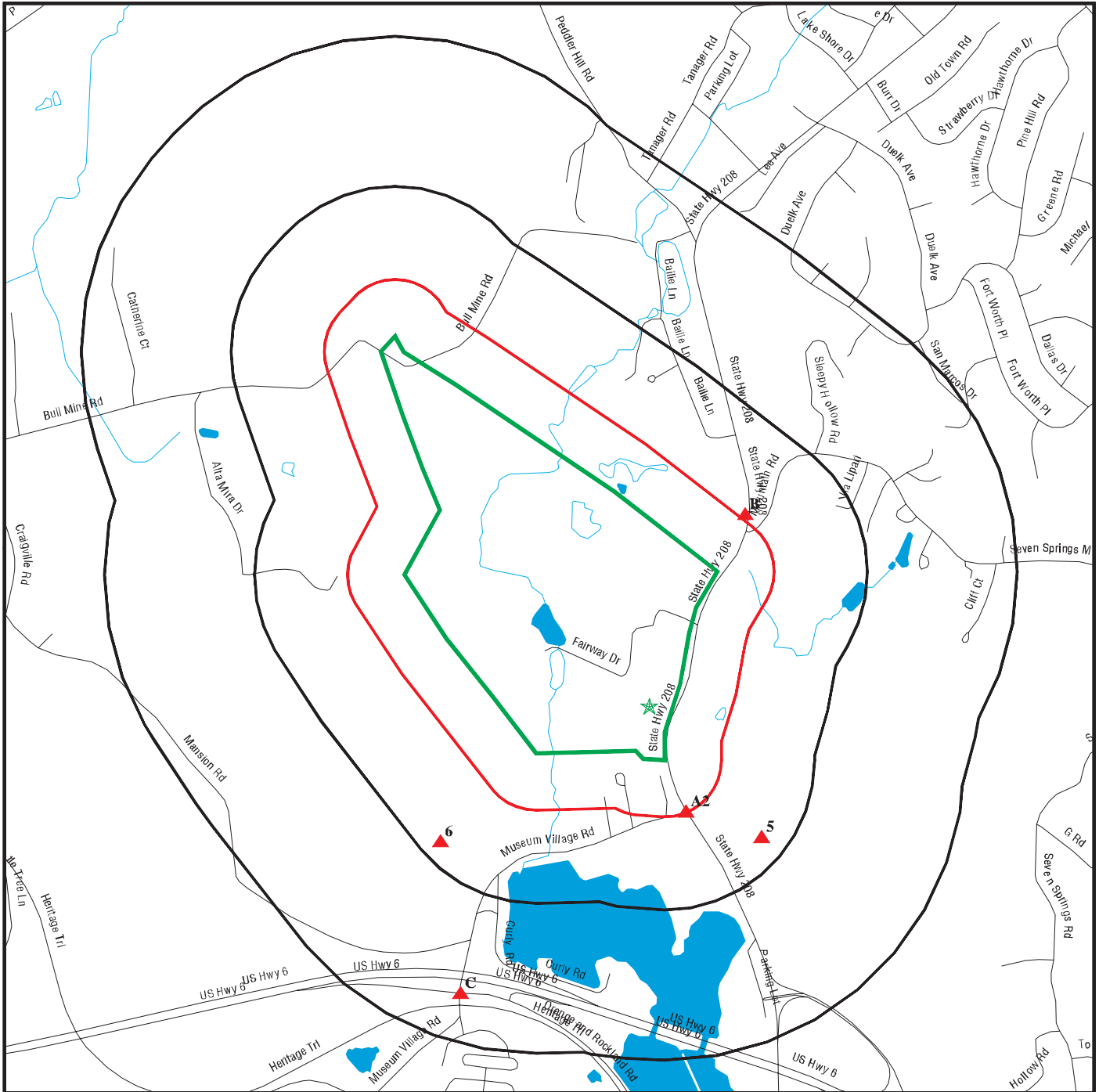
- ★ Target Property (Latitude: 41.3539 Longitude: 74.1943)
- ▲ Identified Sites
- Indian Reservations BIA
- National Priority List Sites

Environmental FirstSearch

0.500 Mile Radius
Non ASTM Map, Spills, FINDS



4 FAIRWAY DRIVE MONROE, NY 10950



Black Rings Represent Qtr. Mile Radius; Red Ring Represents 500 ft. Radius

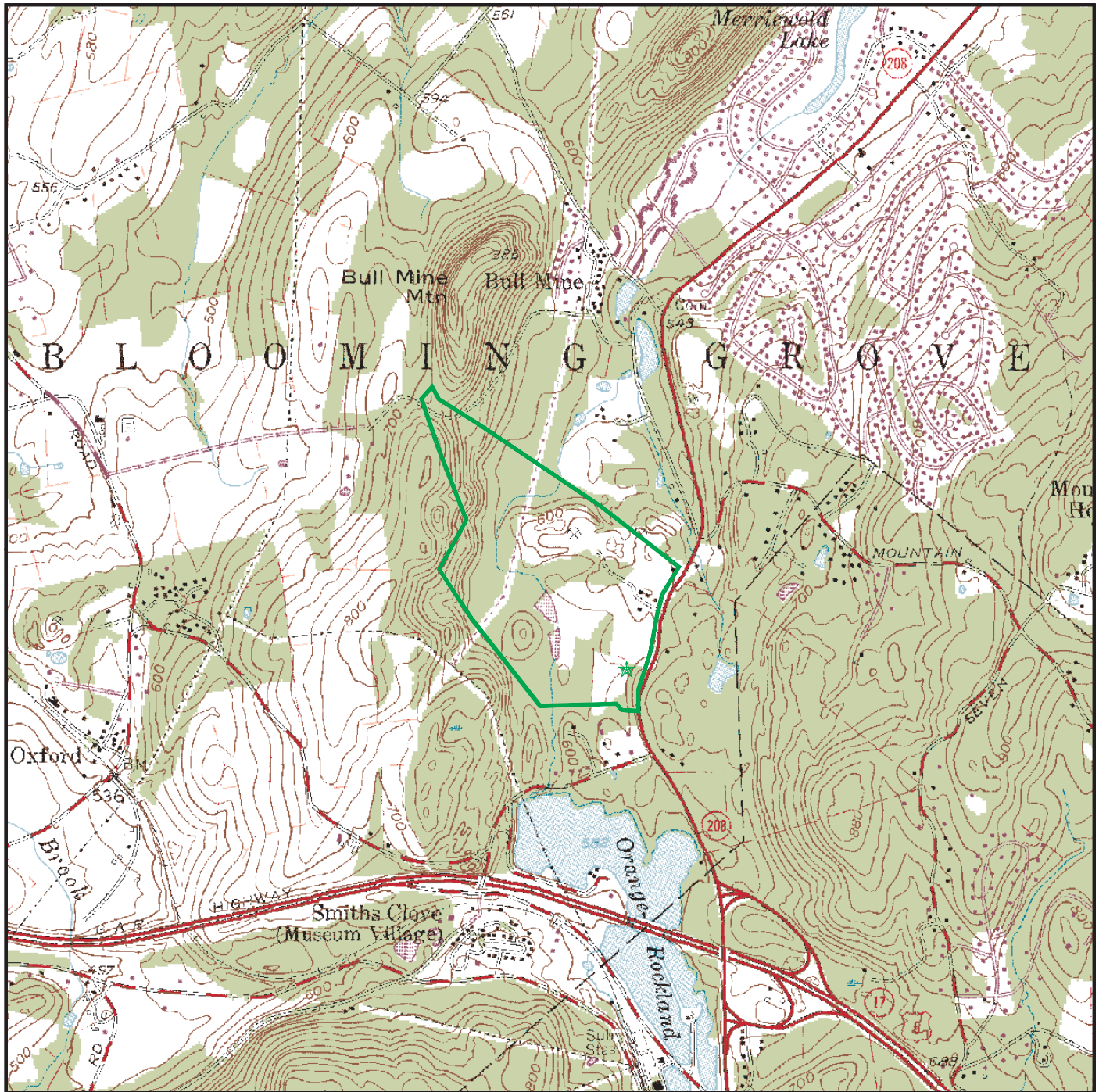
- ★ Target Property (Latitude: 41.3539 Longitude: 74.1943)
- ▲ Identified Sites
- Sensitive Receptors
- National Priority List Sites
- Indian Reservations BIA

Site location Map

Topo: 0.75 Mile Radius



4 FAIRWAY DRIVE MONROE, NY 10950



Map Image Position: TP
Map Reference Code & Name: 41074-C2 Monroe
Map State(s): NY
Modified Date: 1981