

New York Gaming Facility Location Board  
Response to Request for Applications to Develop and Operate a  
Gaming Facility in New York State

**TIOGA DOWNS RACETRACK, LLC**

*Exhibit VIII.C.1.c.*

**Land Use Map**





Source: Esri, DigitalGlobe, GeoEye, I-cubed, USDA, USGS, AEX, Getmapping, Aerogrid, IGN, IGP, swisstopo, and the GIS User Community












- |  |  |  |  |  |
|--|--|--|--|--|
|  Auto Body Shop           |  Vacant Residential |  Residential/Agricultural |  Recreational |  Vacant Rural |
|  Vacant with Improvements |  Manufacturing      |  1 Family Residential     |  Agricultural |  Tioga Downs  |



Exhibit VIII.C.1.c: Surrounding Landuse  
Nichols, NY

Tax parcel data provided by Tioga County GIS Department, 2010.

