

 *Approximate Project Site*

**1** *No Build Project*

- |  |   |
|--|---|
| 1 Westbourne Estates (Town of Fallsburgh)            | 8 CALP (Town of Thompson)                     |
| 2 Gan Eden (Town of Thompson)                        | 9 Senior-Workforce Housing (Town of Thompson) |
| 3 Kelli Woods (Town of Thompson)                     | 10 Dunbar Towers (Village of Monticello)      |
| 4 RNR - Mobile Home Park (Town of Thompson)          | 11 Apollo Mall (Village of Monticello)        |
| 5 Miron Hills (Town of Fallsburgh)                   | 12 Lost Lake Resort (Town of Forestburgh)     |
| 6 Raleigh and Heiden Properties (Town of Fallsburgh) | 13 Birchwood Estates                          |
| 7 Gemstar - Mobile Home Park (Town of Thompson)      |   |

0 1 2 MILES  
SCALE

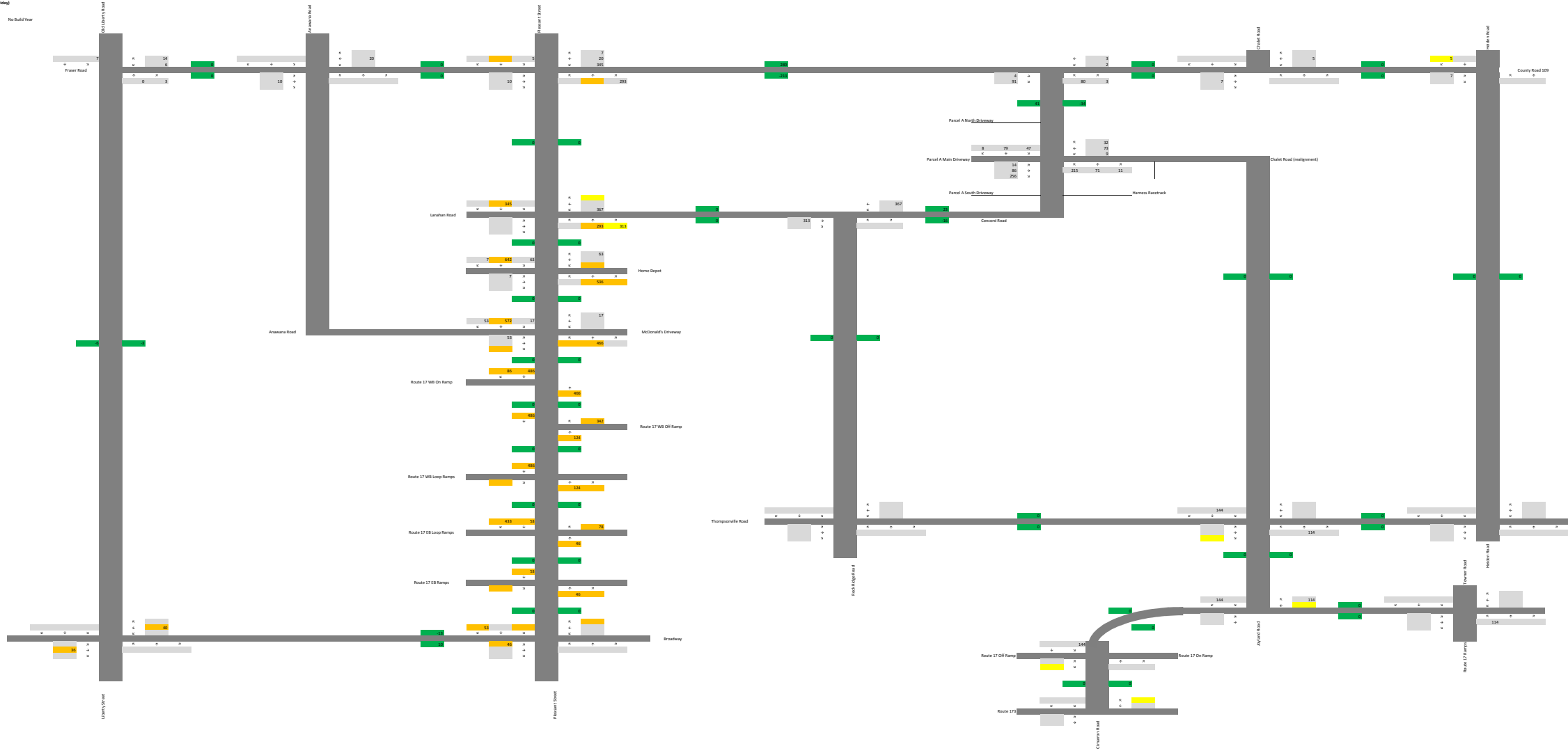
## No Build Projects

Municipality	Project	Build Year(s)	Project Description	Location
Town of Forestburgh	Lost Lake Resort	2016 (Phase 1) 2021 (Phase 2)	Single-family residence lots, a cottage and condominium component, hotel/conference facilities and extensive recreational amenities.	Traversed by CR 108 and located west of CR 102, just south of Thompson/Forestburgh Town Line
Village of Monticello	Dunbar Towers	2013	94 condo units	South side of Broadway, just east of Route 17B
Town of Fallsburg	Raleigh and Heiden Properties	2015	236 single-family and duplex condominiums	East side of Heiden Road (CR 161) in the vicinity of Kiamesha Lake Road
	Westbourne Estates	2014 (Phase 1) 2016 (Phase 2) 2019 (Phase 3)	Mixed residential development consisting of 331 units; 196 apartment style units (44 are existing), 31 single-family units, 104 two-family/duplex units(2)	West of NYS Route 42 and south of Route 52 - access from Westbourne Drive via southside of Route 52
Town of Thompson	CALP <sup>1</sup>	2013 (Parcel A and Harness Track)	210,000 sf casino, 54,000 sf convention space, 1,500-room hotel, harness track	North of NYS Route 17, east of NYS Route 42, south of Kiamesha Lake Road, west of Heiden Road.
	Gemstar	2013	69-unit mobile home development. (Note: accounted for in growth rate)	Heiden Road between Kiamesha Lake Road and Thompsonville Road.
	RNR	2013	120-unit mobile home development (40 units developed for Phase 1) (Note: accounted for in growth rate)	Old Liberty Road and Pittaluga Road
	Birchwood	2013	60-70 residential units (Note: accounted for in growth rate)	Gun Club Road (straddles Town of Thompson and Forestburgh)
	Kelli Woods	2019	320 residential units (160 duplexes)	East of Rt. 103, South of Rt 107, North of Anawana Lake
	Gan-Eden	2019	885 residential units	West of Rt 104, North of Rt 107, on border of Thompson and Fallsburg
	Golden Ridges	2014 (Phase 1) 2019 (Full Build)	Zoning for up to 324 dwelling units	NYS Route 42
<p><b>Note:</b> At this time the Apollo Mall and the Stockbridge-Munsee Casino are not approved, and are therefore not included in the development of Year 2022 volumes. However, in the event that one or both of these projects become active, this analysis will need to be revisited and subsequent impact analyses may be required.</p>				

<sup>1</sup> If CALP should not proceed with approved plans for Parcel A and the Harness Track, including associated traffic and road improvements, a supplemental traffic impact study will need to be conducted showing the impact that eliminating this No Build project will have on the Proposed Project.

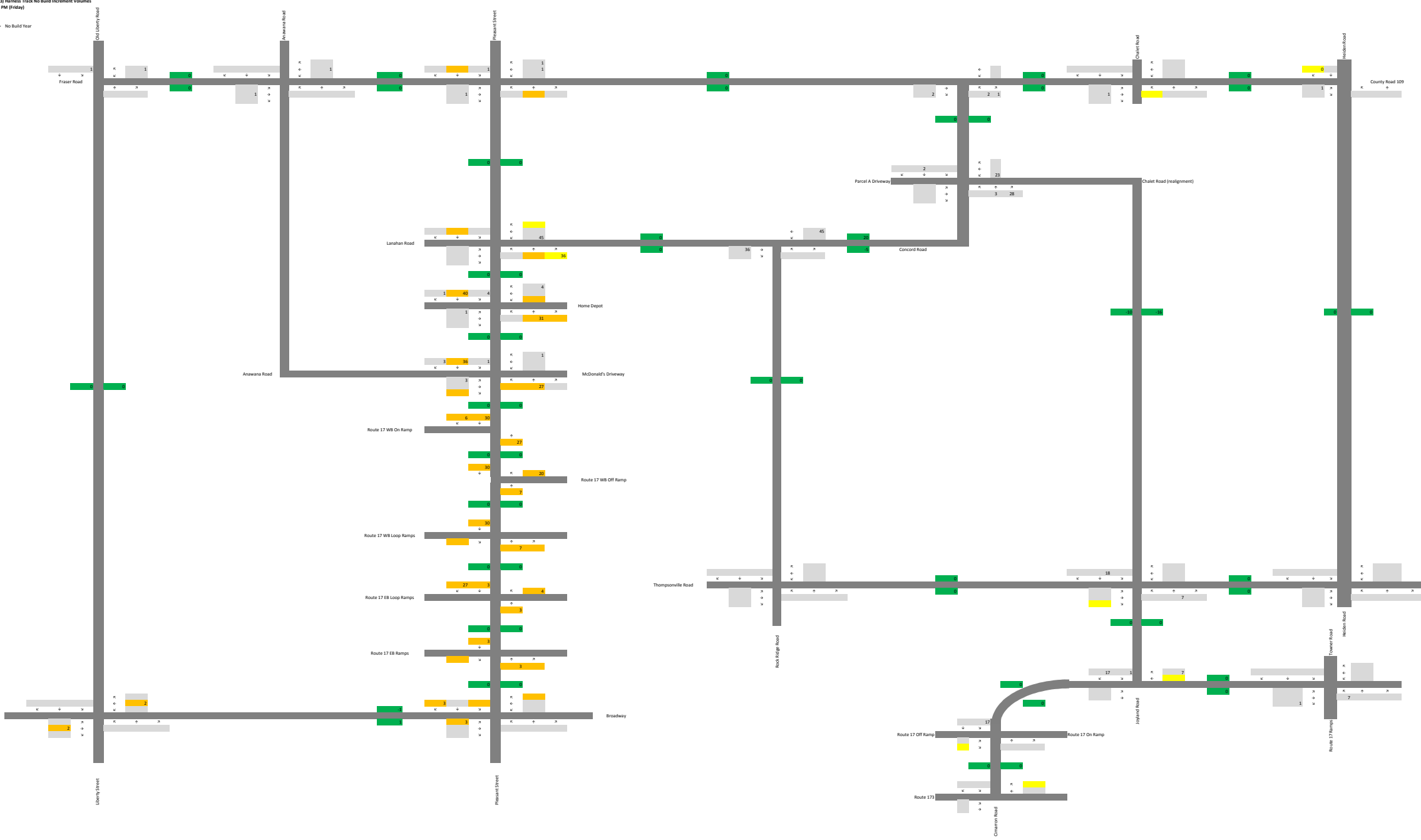
Concord Road - Thompson, NY  
 PHASE 1 (2018) Period A No-Build Increment Volume  
 1:00 PM - 4:00 PM (Hourly)

■ No-Build Year



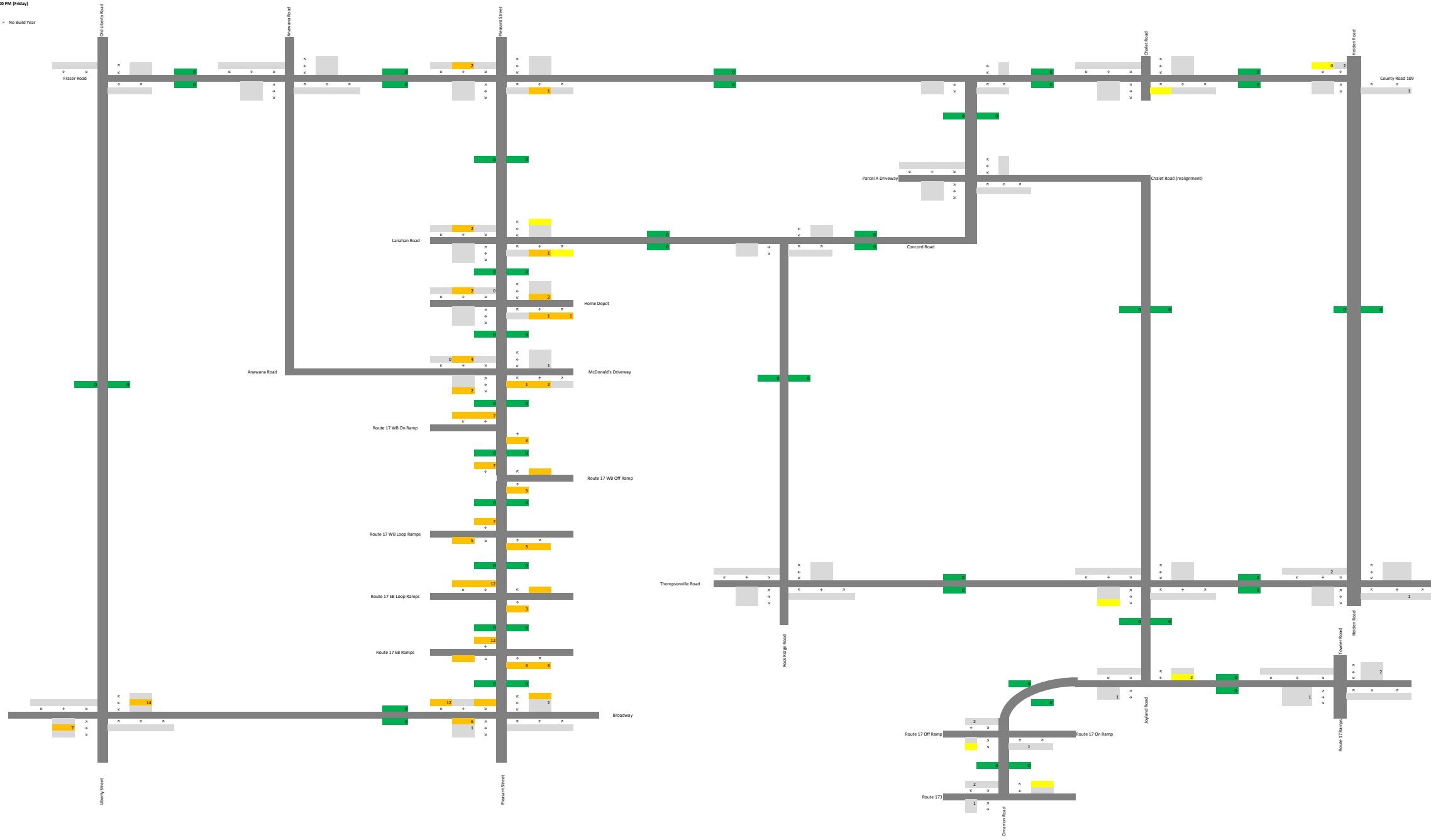
<b>1) Old Liberty Road and Pleasant Street</b>			
Westbound	WB	L	4
Eastbound	EB	R	4
Northbound	NB	T	14
Southbound	SB	L	14
<b>2) Liberty Street and Pleasant Street</b>			
Eastbound	EB	T	36
Westbound	WB	L	36
Northbound	NB	R	14
Southbound	SB	R	29
<b>3) Rock Ridge Drive and Concord Road</b>			
Eastbound	EB	T	14
Westbound	WB	R	14
Northbound	NB	L	14
Southbound	SB	L	14
<b>4) Pleasant Street and Pleasant Street</b>			
Eastbound	EB	T	14
Westbound	WB	L	14
Northbound	NB	R	14
Southbound	SB	R	14
<b>5) Pleasant Street and County Road 109</b>			
Eastbound	EB	R	14
Westbound	WB	L	14
Northbound	NB	T	14
Southbound	SB	T	14
<b>6) Pleasant Street and Route 17 NB On Ramp</b>			
Westbound	WB	R	14
Northbound	NB	T	14
Southbound	SB	L	14
<b>7) Pleasant Street and Route 17 SB On Ramp</b>			
Westbound	WB	R	14
Northbound	NB	T	14
Southbound	SB	L	14
<b>8) Pleasant Street and Pleasant Street</b>			
Eastbound	EB	T	14
Westbound	WB	L	14
Northbound	NB	R	14
Southbound	SB	R	14
<b>9) Pleasant Street and Pleasant Street</b>			
Eastbound	EB	T	14
Westbound	WB	L	14
Northbound	NB	R	14
Southbound	SB	R	14
<b>10) Pleasant Street and Pleasant Street</b>			
Eastbound	EB	T	14
Westbound	WB	L	14
Northbound	NB	R	14
Southbound	SB	R	14
<b>11) Pleasant Street and Pleasant Street</b>			
Eastbound	EB	T	14
Westbound	WB	L	14
Northbound	NB	R	14
Southbound	SB	R	14
<b>12) Pleasant Street and Pleasant Street</b>			
Eastbound	EB	T	14
Westbound	WB	L	14
Northbound	NB	R	14
Southbound	SB	R	14
<b>13) Pleasant Street and Pleasant Street</b>			
Eastbound	EB	T	14
Westbound	WB	L	14
Northbound	NB	R	14
Southbound	SB	R	14
<b>14) Pleasant Street and Pleasant Street</b>			
Eastbound	EB	T	14
Westbound	WB	L	14
Northbound	NB	R	14
Southbound	SB	R	14
<b>15) Pleasant Street and Pleasant Street</b>			
Eastbound	EB	T	14
Westbound	WB	L	14
Northbound	NB	R	14
Southbound	SB	R	14
<b>16) Pleasant Street and Pleasant Street</b>			
Eastbound	EB	T	14
Westbound	WB	L	14
Northbound	NB	R	14
Southbound	SB	R	14
<b>17) Pleasant Street and Pleasant Street</b>			
Eastbound	EB	T	14
Westbound	WB	L	14
Northbound	NB	R	14
Southbound	SB	R	14
<b>18) Pleasant Street and Pleasant Street</b>			
Eastbound	EB	T	14
Westbound	WB	L	14
Northbound	NB	R	14
Southbound	SB	R	14
<b>19) Pleasant Street and Pleasant Street</b>			
Eastbound	EB	T	14
Westbound	WB	L	14
Northbound	NB	R	14
Southbound	SB	R	14
<b>20) Pleasant Street and Pleasant Street</b>			
Eastbound	EB	T	14
Westbound	WB	L	14
Northbound	NB	R	14
Southbound	SB	R	14
<b>21) Pleasant Street and Pleasant Street</b>			
Eastbound	EB	T	14
Westbound	WB	L	14
Northbound	NB	R	14
Southbound	SB	R	14
<b>22) Pleasant Street and Pleasant Street</b>			
Eastbound	EB	T	14
Westbound	WB	L	14
Northbound	NB	R	14
Southbound	SB	R	14
<b>23) Pleasant Street and Pleasant Street</b>			
Eastbound	EB	T	14
Westbound	WB	L	14
Northbound	NB	R	14
Southbound	SB	R	14
<b>24) Pleasant Street and Pleasant Street</b>			
Eastbound	EB	T	14
Westbound	WB	L	14
Northbound	NB	R	14
Southbound	SB	R	14
<b>25) Pleasant Street and Pleasant Street</b>			
Eastbound	EB	T	14
Westbound	WB	L	14
Northbound	NB	R	14
Southbound	SB	R	14
<b>26) Pleasant Street and Pleasant Street</b>			
Eastbound	EB	T	14
Westbound	WB	L	14
Northbound	NB	R	14
Southbound	SB	R	14
<b>27) Pleasant Street and Pleasant Street</b>			
Eastbound	EB	T	14
Westbound	WB	L	14
Northbound	NB	R	14
Southbound	SB	R	14
<b>28) Pleasant Street and Pleasant Street</b>			
Eastbound	EB	T	14
Westbound	WB	L	14
Northbound	NB	R	14
Southbound	SB	R	14
<b>29) Pleasant Street and Pleasant Street</b>			
Eastbound	EB	T	14
Westbound	WB	L	14
Northbound	NB	R	14
Southbound	SB	R	14
<b>30) Pleasant Street and Pleasant Street</b>			
Eastbound	EB	T	14
Westbound	WB	L	14
Northbound	NB	R	14
Southbound	SB	R	14

2013 - No Build Year



<b>1) Old Liberty Road and Fraser Road</b>			<b>12) Pleasant Street and Fraser Road County Rd 109</b>		
Westbound	WB	L	Eastbound	EB	L
Northbound	NB	T	Westbound	WB	R
Southbound	SB	L	Northbound	NB	T
			Southbound	SB	L
<b>2) Liberty Street and Broadway</b>			<b>13) Rock Ridge Drive and Concord Road</b>		
Eastbound	EB	L	Eastbound	EB	T
Westbound	WB	R	Westbound	WB	R
Northbound	NB	R	Northbound	NB	L
Southbound	SB	T	Southbound	SB	L
<b>3) Pleasant Street and Broadway</b>			<b>14) Rock Ridge and Thompsonville Road</b>		
Eastbound	EB	T	Eastbound	EB	T
Westbound	WB	R	Westbound	WB	R
Northbound	NB	L	Northbound	NB	L
Southbound	SB	L	Southbound	SB	L
<b>4) Pleasant Street and Route 17 EB Ramps</b>			<b>15) Concord Road and County Road 109</b>		
Eastbound	EB	R	Eastbound	EB	T
Northbound	NB	T	Westbound	WB	R
Southbound	SB	T	Northbound	NB	T
Westbound	WB	R	Southbound	SB	L
<b>5) Pleasant Street and Route 17 WB Circular Ramps</b>			<b>16) Chateaufort and County Road 109</b>		
Westbound	WB	R	Eastbound	EB	L
Northbound	NB	T	Westbound	WB	L
Southbound	SB	T	Northbound	NB	T
Eastbound	EB	R	Southbound	SB	L
<b>6) Pleasant Street and Route 17 EB Circular Ramps</b>			<b>17) Chateaufort and Thompsonville Road</b>		
Eastbound	EB	R	Eastbound	EB	L
Northbound	NB	T	Westbound	WB	L
Southbound	SB	T	Northbound	NB	L
Westbound	WB	R	Southbound	SB	L
<b>7) Pleasant Street and Route 17 WB Off-Ramp</b>			<b>18) Heiden Road and Thompsonville Road</b>		
Westbound	WB	R	Eastbound	EB	T
Northbound	NB	T	Westbound	WB	L
Southbound	SB	T	Northbound	NB	L
Eastbound	EB	L	Southbound	SB	L
<b>8) Pleasant Street and Route 17 WB On-Ramp</b>			<b>19) Heiden Road and County Road 109</b>		
Northbound	NB	T	Eastbound	EB	T
Southbound	SB	T	Westbound	WB	R
Westbound	WB	R	Northbound	NB	L
<b>9) Pleasant Street and Anawaka Road</b>			<b>20) Anawaka Road and Fraser Road</b>		
Eastbound	EB	L	Eastbound	EB	L
Westbound	WB	L	Westbound	WB	R
Northbound	NB	L	Northbound	NB	T
Southbound	SB	L	Southbound	SB	L
<b>10) Pleasant Street and Home Depot</b>			<b>21) Joyland Road and Cimarron Road</b>		
Eastbound	EB	T	Eastbound	EB	L
Westbound	WB	L	Westbound	WB	R
Northbound	NB	L	Southbound	SB	L
Southbound	SB	L	<b>22) Tower Road and Cimarron Road</b>		
<b>11) Pleasant Street and Concord/Lanahan Road</b>			Eastbound	EB	T
Eastbound	EB	L	Westbound	WB	R
Westbound	WB	R	Northbound	NB	L
Northbound	NB	T	Southbound	SB	L
Southbound	SB	L	<b>23) Cimarron Road and Route 17 Ramps</b>		
<b>20) Anawaka Road and Fraser Road</b>			Eastbound	EB	L
Eastbound	EB	L	Westbound	WB	R
Westbound	WB	R	Southbound	SB	L
Northbound	NB	T	<b>24) Cimarron Road and Route 173</b>		
Southbound	SB	L	Eastbound	EB	L
<b>21) Joyland Road and Cimarron Road</b>			Westbound	WB	R
Eastbound	EB	L	Southbound	SB	L
Westbound	WB	R	<b>25) Concord Road and Chateaufort Rd (Realigned)</b>		
Northbound	NB	T	Eastbound	EB	T
Southbound	SB	L	Westbound	WB	R
<b>22) Tower Road and Cimarron Road</b>			Northbound	NB	L
Eastbound	EB	T	Southbound	SB	L
Westbound	WB	R	<b>23) Cimarron Road and Route 17 Ramps</b>		
Northbound	NB	L	Eastbound	EB	L
Southbound	SB	L	Westbound	WB	R
<b>23) Cimarron Road and Route 17 Ramps</b>			Southbound	SB	L
Eastbound	EB	L	<b>24) Cimarron Road and Route 173</b>		
Westbound	WB	R	Eastbound	EB	L
Southbound	SB	L	Westbound	WB	R
<b>24) Cimarron Road and Route 173</b>			Southbound	SB	L
Eastbound	EB	L	<b>25) Concord Road and Chateaufort Rd (Realigned)</b>		
Westbound	WB	R	Eastbound	EB	T
Southbound	SB	L	Westbound	WB	R
<b>25) Concord Road and Chateaufort Rd (Realigned)</b>			Northbound	NB	L
Eastbound	EB	T	Southbound	SB	L
Westbound	WB	R			
Northbound	NB	L			
Southbound	SB	L			

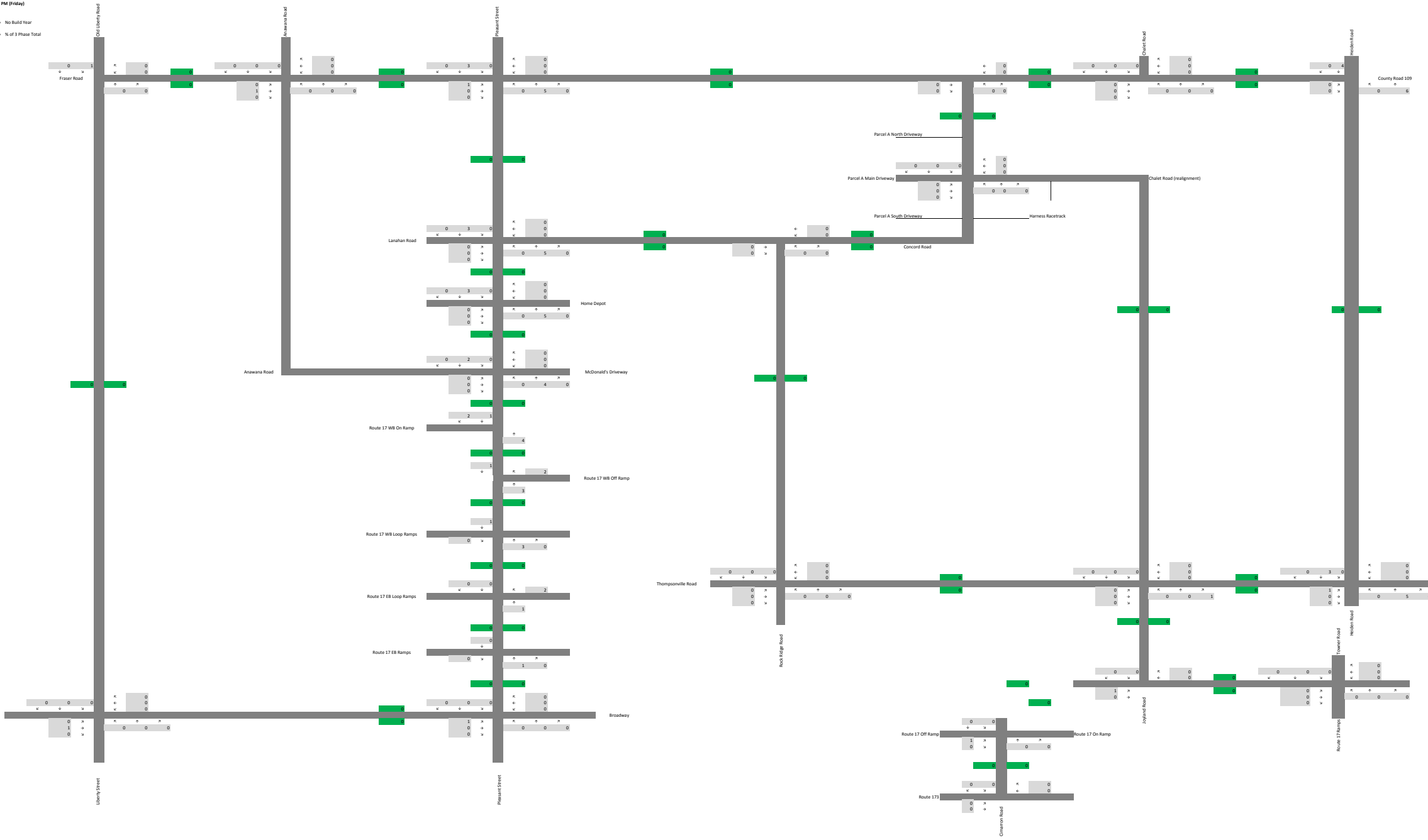
2013 - No build bar  
 



<b>1) Old Liberty Road and Fraser Road</b>		<b>12) Pleasant Street and Fraser Road County Rd 109</b>	
Westbound	WB L	Eastbound	EB L
Northbound	NB T	Westbound	WB R
Southbound	SB L	Northbound	NB T
<b>2) Liberty Street and Broadway</b>		<b>13) Rock Ridge Drive and Concord Road</b>	
Eastbound	EB L	Eastbound	EB T
Westbound	WB R	Westbound	WB L
Northbound	NB T	Northbound	NB R
Southbound	SB L	Southbound	SB T
<b>3) Pleasant Street and Broadway</b>		<b>14) Rock Ridge and Thompsonville Road</b>	
Eastbound	EB T	Eastbound	EB R
Westbound	WB L	Westbound	WB T
Northbound	NB R	Northbound	NB L
Southbound	SB T	Southbound	SB R
<b>4) Pleasant Street and Route 17 EB Ramps</b>		<b>15) Concord Road and County Road 109</b>	
Eastbound	EB R	Eastbound	EB T
Northbound	NB T	Westbound	WB R
Southbound	SB T	Northbound	NB L
<b>5) Pleasant Street and Route 17 WB Circular Ramps</b>		<b>16) Chait Road and County Road 109</b>	
Westbound	WB R	Eastbound	EB L
Northbound	NB T	Westbound	WB T
Southbound	SB T	Northbound	NB R
<b>6) Pleasant Street and Route 17 EB Circular Ramps</b>		<b>17) Chait Road and Thompsonville Road</b>	
Eastbound	EB R	Eastbound	EB R
Northbound	NB T	Westbound	WB L
Southbound	SB T	Northbound	NB L
<b>7) Pleasant Street and Route 17 WB Off-Ramp</b>		<b>18) Heiden Road and Thompsonville Road</b>	
Westbound	WB R	Eastbound	EB T
Northbound	NB T	Westbound	WB R
Southbound	SB T	Northbound	NB L
<b>8) Pleasant Street and Route 17 WB On-Ramp</b>		<b>19) Heiden Road and County Road 109</b>	
Northbound	NB T	Eastbound	EB R
Southbound	SB T	Northbound	NB L
<b>9) Pleasant Street and Anawaka Road</b>		<b>20) Anawaka Road and Fraser Road</b>	
Eastbound	EB L	Eastbound	EB T
Westbound	WB R	Westbound	WB R
Northbound	NB L	Northbound	NB T
Southbound	SB L	Southbound	SB L
<b>10) Pleasant Street and Home Depot</b>		<b>21) Joyland Road and Cimarron Road</b>	
Eastbound	EB T	Eastbound	EB L
Westbound	WB L	Westbound	WB R
Northbound	NB R	Southbound	SB L
Southbound	SB L	<b>22) Tower Road and Cimarron Road</b>	
<b>11) Pleasant Street and Concord/Lanahan Road</b>		Eastbound	
Eastbound	EB L	Eastbound	EB T
Westbound	WB T	Westbound	WB R
Northbound	NB L	Northbound	NB T
Southbound	SB T	Southbound	SB L
<b>23) Cimarron Road and Route 17 Ramps</b>		<b>24) Cimarron Road and Route 173</b>	
Eastbound	EB L	Eastbound	EB L
Northbound	NB R	Westbound	WB T
Southbound	SB L	Westbound	WB R
<b>25) Concord Road and Chait Rd (Realigned)</b>		Westbound	
Eastbound	EB T	Westbound	WB L
Westbound	WB R	Southbound	SB R
Northbound	NB L	Southbound	SB T
Southbound	SB R		

2014 No Build Incremental Volumes  
 Project: Westbourne Estates, Phase 1 (2014)  
 5:00 PM - 6:00 PM (Friday)

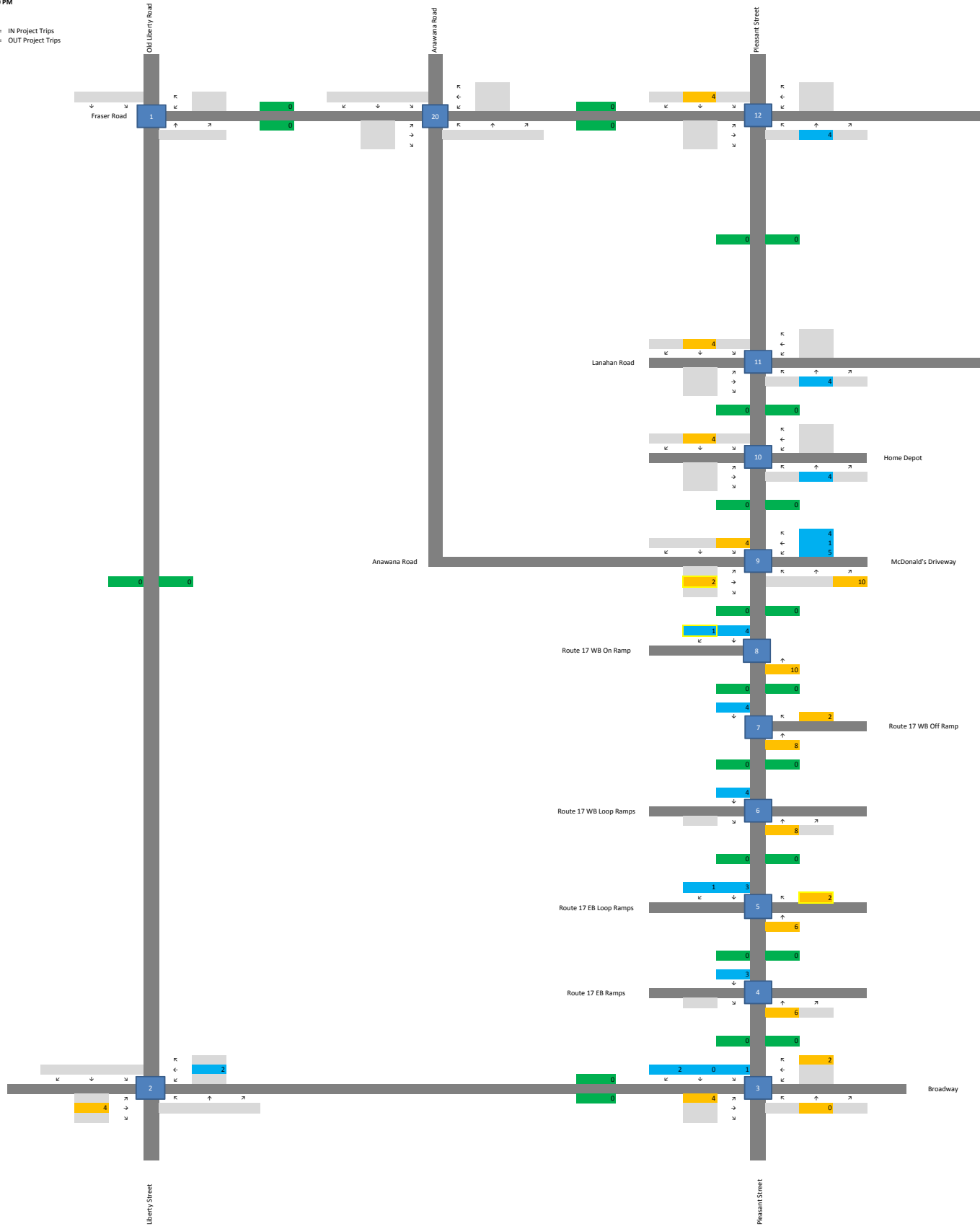
2014 - No Build Year  
 2014 - % of 3 Phase Total



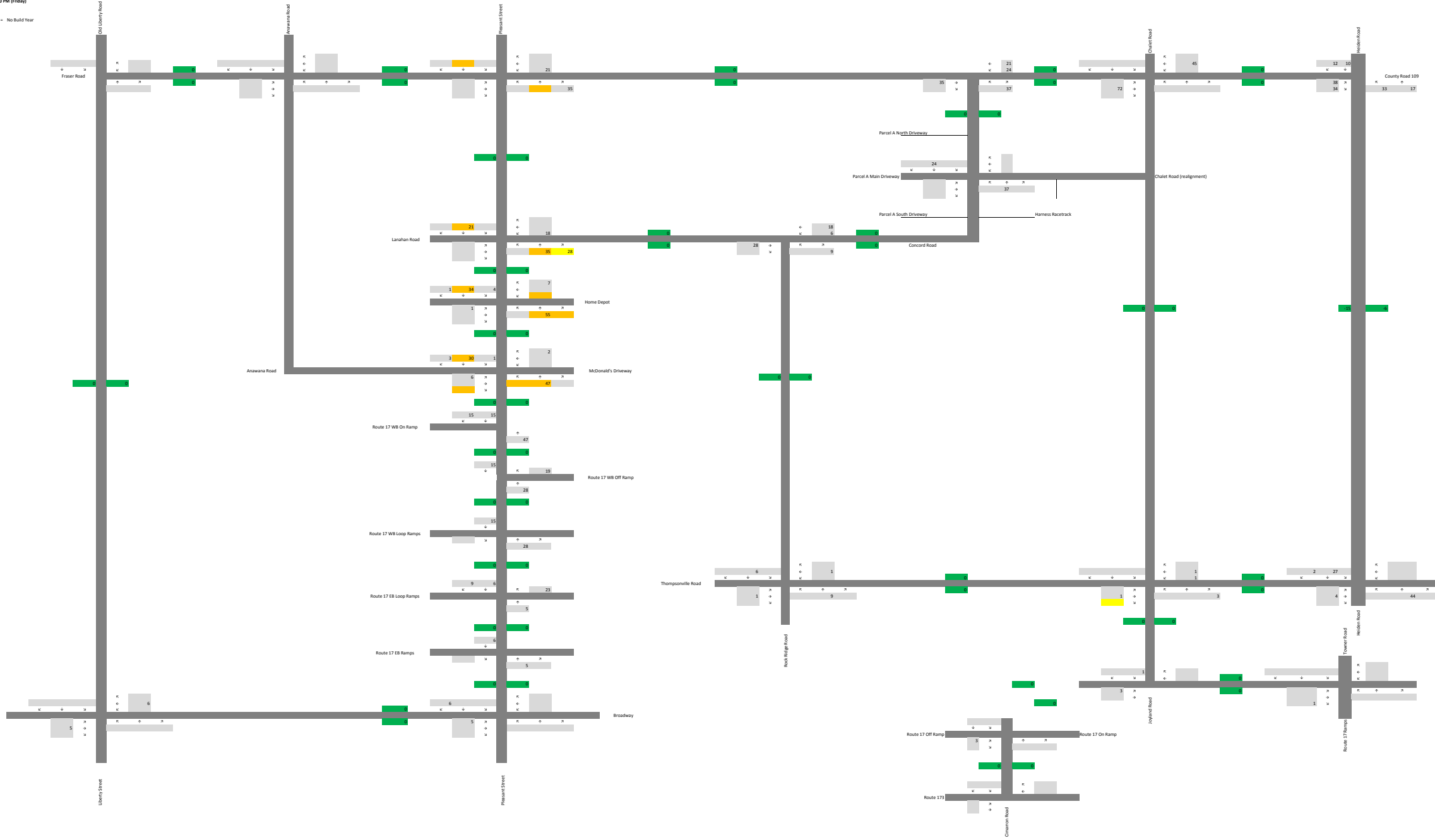
<b>1) Old Liberty Road and Fraser Road</b>			<b>12) Pleasant Street and Fraser Road County Rd 109</b>				
Westbound	WB	L	0.38	Eastbound	EB	L	0.76
Northbound	NB	T	0	Westbound	WB	R	0
Southbound	SB	L	0.76	Northbound	NB	R	0
				Southbound	SB	L	0
<b>2) Liberty Street and Broadway</b>			<b>13) Rock Ridge Drive and Concord Road</b>				
Eastbound	EB	L	0.38	Westbound	WB	L	0
Westbound	WB	R	0	Northbound	NB	T	0
Northbound	NB	R	0	Southbound	SB	L	0
Southbound	SB	L	0.38	Northbound	NB	L	0
<b>3) Pleasant Street and Broadway</b>			<b>14) Rock Ridge and Thompsonville Road</b>				
Eastbound	EB	T	0.38	Eastbound	EB	L	0
Westbound	WB	R	0	Westbound	WB	R	0
Northbound	NB	L	0	Northbound	NB	L	0
Southbound	SB	L	0.38	Southbound	SB	L	0
<b>4) Pleasant Street and Route 17 EB Ramps</b>			<b>15) Concord Road and County Road 109</b>				
Eastbound	EB	R	0	Westbound	WB	R	0
Northbound	NB	T	0.76	Northbound	NB	T	0
Southbound	SB	T	0.38	Southbound	SB	T	0
<b>5) Pleasant Street and Route 17 WB Circular Ramps</b>			<b>16) Chatelet Road and County Road 109</b>				
Westbound	WB	R	1.13	Eastbound	EB	T	0
Northbound	NB	T	0.76	Westbound	WB	L	0
Southbound	SB	T	0.38	Northbound	NB	T	0
<b>6) Pleasant Street and Route 17 EB Circular Ramps</b>			<b>17) Pleasant Street and Route 17 WB Off-Ramp</b>				
Eastbound	EB	R	0	Westbound	WB	R	0
Northbound	NB	T	2.64	Northbound	NB	T	2.64
Southbound	SB	T	0.76	Southbound	SB	T	0.76
<b>7) Pleasant Street and Route 17 WB Off-Ramp</b>			<b>18) Pleasant Street and Anawaka Road</b>				
Westbound	WB	R	1.52	Eastbound	EB	L	0
Northbound	NB	T	2.64	Westbound	WB	L	0.38
Southbound	SB	T	0.76	Northbound	NB	T	0
<b>8) Pleasant Street and Route 17 WB On-Ramp</b>			<b>19) Chatelet Road and Thompsonville Road</b>				
Westbound	WB	R	1.52	Eastbound	EB	L	0
Northbound	NB	T	4.11	Westbound	WB	L	0.38
Southbound	SB	T	0.76	Northbound	NB	T	0
<b>9) Pleasant Street and Anawaka Road</b>			<b>20) Anawaka Road and Fraser Road</b>				
Eastbound	EB	L	0.38	Eastbound	EB	L	0
Westbound	WB	R	0	Westbound	WB	R	0
Northbound	NB	L	0.38	Northbound	NB	L	0
Southbound	SB	L	4.18	Southbound	SB	L	5.32
				Northbound	NB	L	0
<b>10) Pleasant Street and Home Depot</b>			<b>21) Heiden Road and County Road 109</b>				
Eastbound	EB	T	0.38	Eastbound	EB	L	0.76
Westbound	WB	R	0	Westbound	WB	R	0
Northbound	NB	L	0.38	Northbound	NB	L	0
Southbound	SB	L	2.29	Southbound	SB	L	3.42
				Northbound	NB	L	0
<b>11) Pleasant Street and Concord/Lanahan Road</b>			<b>22) Anawaka Road and Fraser Road</b>				
Eastbound	EB	L	0	Eastbound	EB	L	0.76
Westbound	WB	R	0	Westbound	WB	R	0
Northbound	NB	T	0.38	Northbound	NB	T	5.32
Southbound	SB	L	4.94	Southbound	SB	L	3.42
				Northbound	NB	L	0
<b>12) Pleasant Street and Anawaka Road</b>			<b>23) Joyland Road and Cinnamon Road</b>				
Eastbound	EB	L	0.38	Eastbound	EB	L	0.76
Westbound	WB	R	0	Westbound	WB	R	0
Northbound	NB	L	0.38	Southbound	SB	L	0.38
Southbound	SB	L	3.04	Northbound	NB	T	0
				Southbound	SB	L	0
<b>13) Pleasant Street and Anawaka Road</b>			<b>24) Cinnamon Road and Route 17 Ramps</b>				
Eastbound	EB	L	0.38	Eastbound	EB	L	0.76
Westbound	WB	R	0	Northbound	NB	R	0
Northbound	NB	L	0.38	Westbound	WB	R	0
Southbound	SB	L	3.04	Southbound	SB	L	0
				Northbound	NB	L	0
<b>14) Pleasant Street and Anawaka Road</b>			<b>25) Joyland Road and Cinnamon Road</b>				
Eastbound	EB	L	0.38	Eastbound	EB	L	0.76
Westbound	WB	R	0	Westbound	WB	R	0.38
Northbound	NB	L	0.38	Northbound	NB	L	0
Southbound	SB	L	3.04	Southbound	SB	L	0
				Northbound	NB	T	0
<b>15) Pleasant Street and Anawaka Road</b>			<b>26) Cinnamon Road and Route 17 Ramps</b>				
Eastbound	EB	L	0.38	Eastbound	EB	L	0.76
Westbound	WB	R	0	Northbound	NB	R	0
Northbound	NB	L	0.38	Westbound	WB	R	0
Southbound	SB	L	3.04	Southbound	SB	L	0
				Northbound	NB	L	0
<b>16) Pleasant Street and Anawaka Road</b>			<b>27) Joyland Road and Cinnamon Road</b>				
Eastbound	EB	L	0.38	Eastbound	EB	L	0.76
Westbound	WB	R	0	Westbound	WB	R	0.38
Northbound	NB	L	0.38	Northbound	NB	L	0
Southbound	SB	L	3.04	Southbound	SB	L	0
				Northbound	NB	T	0
<b>17) Pleasant Street and Anawaka Road</b>			<b>28) Cinnamon Road and Route 17 Ramps</b>				
Eastbound	EB	L	0.38	Eastbound	EB	L	0.76
Westbound	WB	R	0	Northbound	NB	R	0
Northbound	NB	L	0.38	Westbound	WB	R	0
Southbound	SB	L	3.04	Southbound	SB	L	0
				Northbound	NB	L	0
<b>18) Pleasant Street and Anawaka Road</b>			<b>29) Joyland Road and Cinnamon Road</b>				
Eastbound	EB	L	0.38	Eastbound	EB	L	0.76
Westbound	WB	R	0	Westbound	WB	R	0.38
Northbound	NB	L	0.38	Northbound	NB	L	0
Southbound	SB	L	3.04	Southbound	SB	L	0
				Northbound	NB	T	0
<b>19) Pleasant Street and Anawaka Road</b>			<b>30) Cinnamon Road and Route 17 Ramps</b>				
Eastbound	EB	L	0.38	Eastbound	EB	L	0.76
Westbound	WB	R	0	Northbound	NB	R	0
Northbound	NB	L	0.38	Westbound	WB	R	0
Southbound	SB	L	3.04	Southbound	SB	L	0
				Northbound	NB	L	0
<b>20) Pleasant Street and Anawaka Road</b>			<b>31) Joyland Road and Cinnamon Road</b>				
Eastbound	EB	L	0.38	Eastbound	EB	L	0.76
Westbound	WB	R	0	Westbound	WB	R	0.38
Northbound	NB	L	0.38	Northbound	NB	L	0
Southbound	SB	L	3.04	Southbound	SB	L	0
				Northbound	NB	T	0

Concord Resort - Thompson, NY  
 PHASE 1 (2014) NB Project Increment - Golden Ridges  
 5:00 PM-6:00 PM

16 = IN Project Trips  
 10 = OUT Project Trips



2015 - No Build Year  
 - No Build Year  

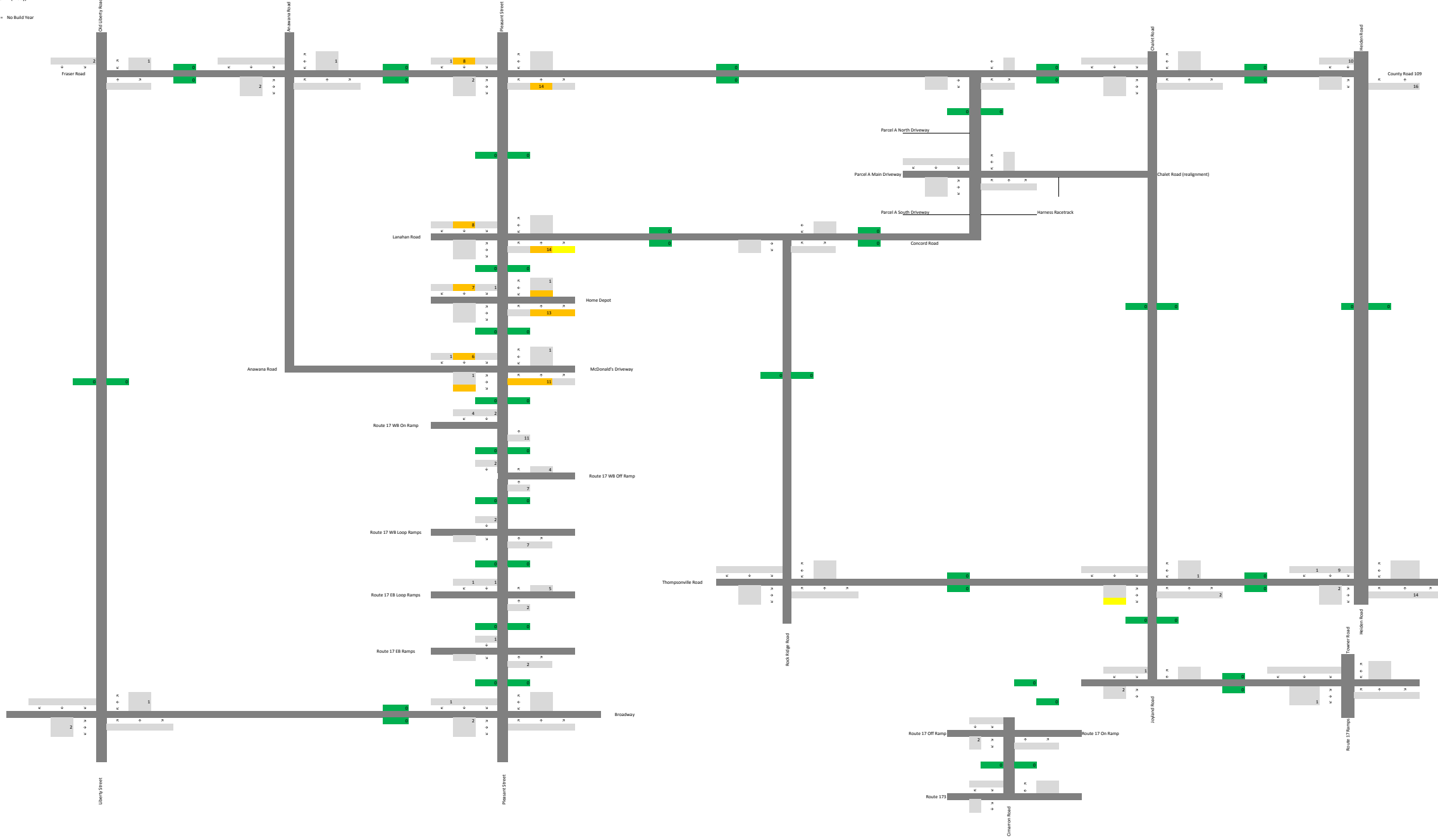



<b>1) Old Liberty Road and Fraser Road</b>				<b>12) Pleasant Street and Fraser Road/County Rd 109</b>			
Westbound	WB	L	0	Eastbound	EB	L	0
Northbound	NB	T	0	Westbound	WB	L	21
Southbound	SB	R	0	Northbound	NB	L	0
				Southbound	SB	R	35
<b>2) Liberty Street and Broadway</b>				<b>13) Rock Ridge Drive and Concord Road</b>			
Eastbound	EB	L	0	Eastbound	EB	T	28
Westbound	WB	L	0	Westbound	WB	L	6
				Northbound	NB	L	0
				Southbound	SB	R	9
<b>3) Pleasant Street and Broadway</b>				<b>14) Rock Ridge and Thompsonville Road</b>			
Eastbound	EB	L	0	Eastbound	EB	L	0
Westbound	WB	L	0	Westbound	WB	L	0
Northbound	NB	T	0	Northbound	NB	T	0
Southbound	SB	R	0	Southbound	SB	R	0
<b>4) Pleasant Street and Route 17 EB Ramps</b>				<b>15) Concord Road and County Road 109</b>			
Eastbound	EB	R	0	Eastbound	EB	T	35
Northbound	NB	T	0	Westbound	WB	L	24
Southbound	SB	R	0	Northbound	NB	L	21
<b>5) Pleasant Street and Route 17 WB Circular Ramps</b>				<b>16) Chalkley Road and County Road 109</b>			
Westbound	WB	R	23	Eastbound	EB	L	0
Northbound	NB	T	5	Westbound	WB	R	0
Southbound	SB	T	6	Northbound	NB	R	45
<b>6) Pleasant Street and Route 17 EB Circular Ramps</b>				<b>7) Pleasant Street and Route 17 WB Off-Ramp</b>			
Eastbound	EB	R	0	Westbound	WB	R	19
Northbound	NB	T	28	Northbound	NB	T	28
Southbound	SB	T	15	Southbound	SB	T	15
<b>8) Pleasant Street and Route 17 WB On-Ramp</b>				<b>17) Chalkley Road and Thompsonville Road</b>			
Northbound	NB	T	47	Eastbound	EB	T	1
Southbound	SB	R	15	Westbound	WB	R	1
<b>9) Pleasant Street and Anawana Road</b>				<b>18) Hidden Road and Thompsonville Road</b>			
Eastbound	EB	L	0	Eastbound	EB	T	4
Westbound	WB	L	0	Westbound	WB	L	0
Northbound	NB	R	0	Northbound	NB	L	0
Southbound	SB	R	47	Southbound	SB	R	0
<b>10) Pleasant Street and Home Depot</b>				<b>19) Hidden Road and County Road 109</b>			
Eastbound	EB	L	1	Eastbound	EB	L	38
Westbound	WB	L	0	Northbound	NB	L	34
Northbound	NB	R	7	Southbound	SB	T	10
Southbound	SB	R	59	Southbound	SB	R	12
<b>11) Pleasant Street and Concord/Larahan Road</b>				<b>20) Anawana Road and Fraser Road</b>			
Eastbound	EB	L	0	Eastbound	EB	L	0
Westbound	WB	R	0	Westbound	WB	R	0
Northbound	NB	R	35	Northbound	NB	L	0
Southbound	SB	L	21	Southbound	SB	R	0
<b>21) Jayland Road and Cimarron Road</b>				<b>22) Cimarron Road and Route 17 Ramps</b>			
Eastbound	EB	L	3	Eastbound	EB	L	0
Westbound	WB	T	0	Northbound	NB	T	0
Southbound	SB	L	1	Southbound	SB	L	0
<b>22) Cimarron Road and Route 17 Ramps</b>				<b>23) Cimarron Road and Route 173</b>			
Eastbound	EB	L	0	Eastbound	EB	L	0
Westbound	WB	T	0	Westbound	WB	T	0
Northbound	NB	R	0	Northbound	NB	R	0
Southbound	SB	R	0	Southbound	SB	R	0
<b>23) Cimarron Road and Route 173</b>				<b>24) Concord Road and Chalkley Rd (Realign)</b>			
Eastbound	EB	L	0	Eastbound	EB	L	0
Westbound	WB	T	0	Westbound	WB	L	0
Northbound	NB	R	0	Northbound	NB	R	0
Southbound	SB	R	0	Southbound	SB	T	37
<b>24) Concord Road and Chalkley Rd (Realign)</b>				<b>25) Concord Road and Chalkley Rd (Realign)</b>			
Eastbound	EB	L	0	Eastbound	EB	L	0
Westbound	WB	L	0	Westbound	WB	L	0
Northbound	NB	R	0	Northbound	NB	R	0
Southbound	SB	T	24	Southbound	SB	T	24



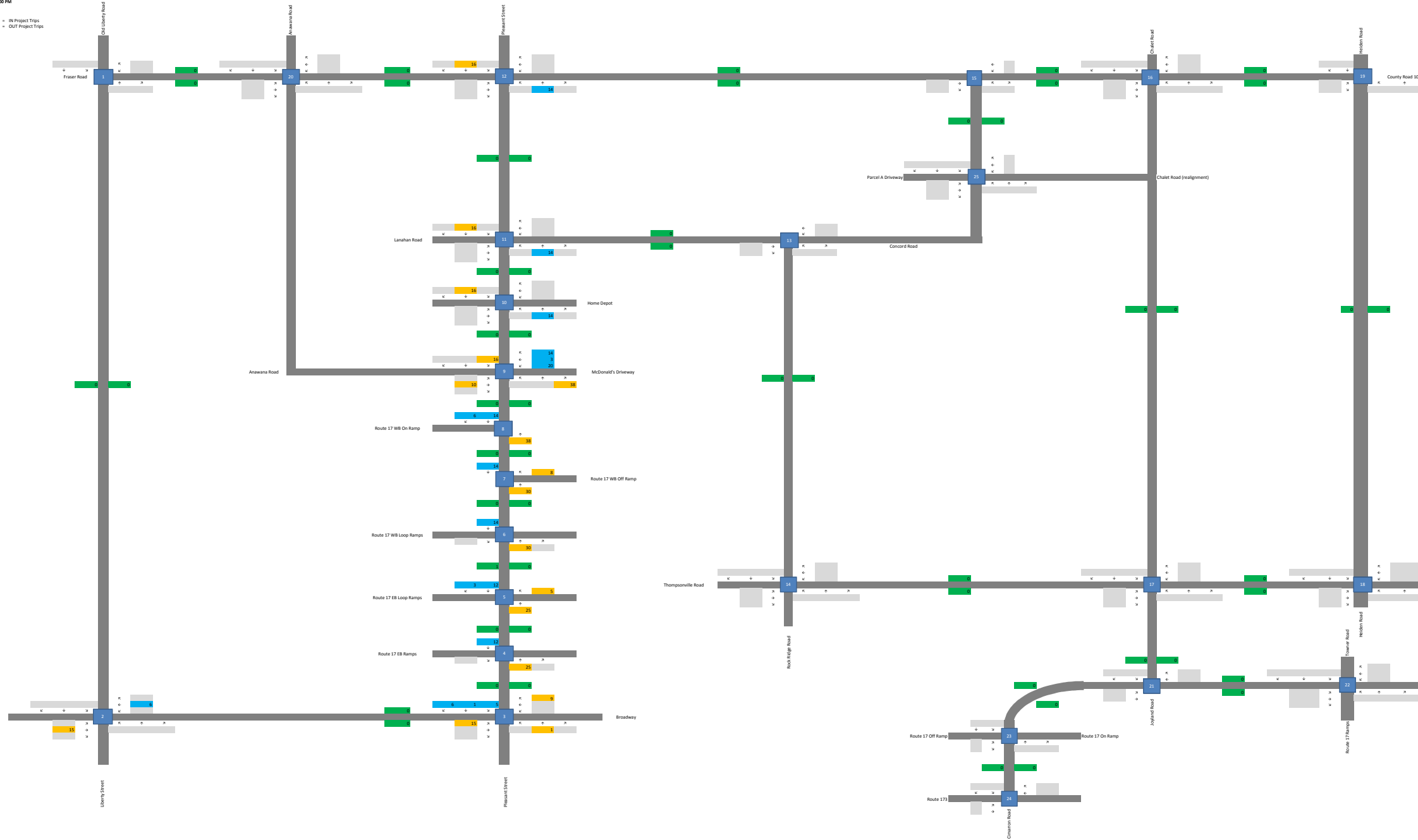
Full Build 2022 No Build Increment Volumes  
 Project: Westbourne Estates, Phase 2 (2036) and Phase 3 (2  
 5:00 PM to 6:00 PM (Friday)

2036 - No Build Year  
 2036 - No Build Year



<b>1) Old Liberty Road and Fraser Road</b>			<b>12) Pleasant Street and Fraser Road County Rd 109</b>				
Westbound	WB	L	0	Eastbound	EB	L	2
Northbound	NB	T	0	Westbound	WB	R	0
Southbound	SB	L	0	Northbound	NB	T	0
				Southbound	SB	L	0
<b>2) Liberty Street and Broadway</b>			<b>13) Rock Ridge Drive and Concord Road</b>				
Eastbound	EB	L	0	Westbound	WB	L	0
Westbound	WB	R	0	Northbound	NB	T	0
Northbound	NB	R	0	Southbound	SB	L	0
Southbound	SB	T	0				
<b>3) Pleasant Street and Broadway</b>			<b>14) Rock Ridge and Thompsonville Road</b>				
Eastbound	EB	T	0	Eastbound	EB	L	0
Westbound	WB	R	0	Westbound	WB	R	0
Northbound	NB	L	0	Northbound	NB	T	0
Southbound	SB	L	0	Southbound	SB	L	0
<b>4) Pleasant Street and Route 17 EB Ramps</b>			<b>15) Concord Road and County Road 109</b>				
Eastbound	EB	R	0	Eastbound	EB	L	0
Northbound	NB	T	2	Westbound	WB	R	0
Southbound	SB	T	1	Northbound	NB	T	0
				Southbound	SB	L	0
<b>5) Pleasant Street and Route 17 WB Circular Ramps</b>			<b>16) Chaset Road and County Road 109</b>				
Westbound	WB	R	5	Eastbound	EB	L	0
Northbound	NB	T	2	Westbound	WB	L	0
Southbound	SB	T	1	Northbound	NB	T	0
				Southbound	SB	L	0
<b>6) Pleasant Street and Route 17 EB Circular Ramps</b>			<b>17) Pleasant Street and Route 17 WB Off-Ramp</b>				
Eastbound	EB	R	0	Westbound	WB	R	4
Northbound	NB	T	7	Northbound	NB	T	7
Southbound	SB	T	2	Southbound	SB	T	2
<b>7) Pleasant Street and Route 17 WB Off-Ramp</b>			<b>18) Pleasant Street and Anawata Road</b>				
Westbound	WB	R	4	Eastbound	EB	L	1
Northbound	NB	T	7	Westbound	WB	L	1
Southbound	SB	T	2	Northbound	NB	T	0
				Southbound	SB	L	0
<b>8) Pleasant Street and Route 17 WB On-Ramp</b>			<b>19) Chaset Road and Thompsonville Road</b>				
Northbound	NB	T	11	Eastbound	EB	L	0
Southbound	SB	T	2	Westbound	WB	L	0
				Northbound	NB	T	0
<b>9) Pleasant Street and Anawata Road</b>			<b>20) Anawata Road and Fraser Road</b>				
Eastbound	EB	L	4	Eastbound	EB	L	0
Westbound	WB	R	0	Westbound	WB	R	0
Northbound	NB	L	0	Northbound	NB	T	0
Southbound	SB	L	0	Southbound	SB	L	0
<b>10) Pleasant Street and Home Depot</b>			<b>21) Joyland Road and Cinnamon Road</b>				
Eastbound	EB	L	0	Eastbound	EB	L	0
Westbound	WB	R	0	Westbound	WB	R	0
Northbound	NB	T	0	Northbound	NB	T	0
Southbound	SB	L	0	Southbound	SB	L	0
<b>11) Pleasant Street and Concord/Lanahan Road</b>			<b>22) Turner Road and Cinnamon Road</b>				
Eastbound	EB	L	0	Eastbound	EB	L	0
Westbound	WB	L	0	Westbound	WB	R	0
Northbound	NB	T	0	Northbound	NB	T	0
Southbound	SB	L	0	Southbound	SB	L	0
<b>12) Anawata Road and Fraser Road</b>			<b>23) Cinnamon Road and Route 17 Ramps</b>				
Eastbound	EB	L	0	Eastbound	EB	L	0
Westbound	WB	R	0	Northbound	NB	R	0
Northbound	NB	T	0	Southbound	SB	L	0
Southbound	SB	L	0				
				<b>24) Cinnamon Road and Route 173</b>			
<b>13) Anawata Road and Fraser Road</b>			<b>25) Concord Road and Chaset Rd (Realigned)</b>				
Eastbound	EB	L	0	Eastbound	EB	L	0
Westbound	WB	R	0	Westbound	WB	R	0
Northbound	NB	T	0	Northbound	NB	T	0
Southbound	SB	L	0	Southbound	SB	L	0

14 - IN Project Trips  
15 - OUT Project Trips



<b>1) Old Liberty Road and Fraser Road</b>				<b>12) Pleasant Street and Fraser Road County Rd 109</b>			
Westbound	WB	L	0	Eastbound	EB	L	0
Northbound	NB	R	0	Westbound	WB	L	0
Southbound	SB	L	0	Northbound	NB	L	0
<b>2) Liberty Street and Broadway</b>				<b>13) Rock Ridge Drive and Concord Road</b>			
Eastbound	EB	T	15	Southbound	SB	R	0
Westbound	WB	L	0	Northbound	NB	L	0
Northbound	NB	L	0	Eastbound	EB	T	0
Southbound	SB	L	0	Westbound	WB	L	0
<b>3) Pleasant Street and Broadway</b>				<b>14) Rock Ridge and Thompsonville Road</b>			
Eastbound	EB	L	13	Eastbound	EB	L	0
Westbound	WB	L	0	Westbound	WB	L	0
Northbound	NB	L	0	Northbound	NB	L	0
Southbound	SB	L	0	Southbound	SB	L	0
<b>4) Pleasant Street and Route 17 EB Ramps</b>				<b>15) Concord Road and County Road 109</b>			
Eastbound	EB	R	0	Eastbound	EB	T	0
Northbound	NB	T	26	Westbound	WB	L	0
Southbound	SB	R	13	Northbound	NB	L	0
<b>5) Pleasant Street and Route 17 WB Circular Ramps</b>				<b>16) Chert Road and County Road 109</b>			
Westbound	WB	R	0	Eastbound	EB	L	0
Northbound	NB	T	26	Westbound	WB	L	0
Southbound	SB	T	13	Northbound	NB	L	0
<b>6) Pleasant Street and Route 17 EB Circular Ramps</b>				<b>17) Pleasant Street and Anawaka Road</b>			
Eastbound	EB	R	0	Eastbound	EB	L	0
Northbound	NB	T	30	Westbound	WB	L	0
Southbound	SB	R	14	Northbound	NB	L	0
<b>7) Pleasant Street and Route 17 WB Off Ramp</b>				<b>18) Pleasant Street and Home Depot</b>			
Westbound	WB	R	0	Eastbound	EB	L	0
Northbound	NB	T	30	Westbound	WB	L	0
Southbound	SB	T	14	Northbound	NB	L	0
<b>8) Pleasant Street and Route 17 WB On Ramps</b>				<b>19) Heiden Road and Thompsonville Road</b>			
Northbound	NB	T	30	Eastbound	EB	L	0
Southbound	SB	T	14	Westbound	WB	L	0
<b>9) Pleasant Street and Anawaka Road</b>				<b>20) Anawaka Road and Fraser Road</b>			
Eastbound	EB	L	0	Eastbound	EB	L	0
Westbound	WB	L	0	Northbound	NB	L	0
Northbound	NB	L	0	Westbound	WB	L	0
Southbound	SB	L	0	Northbound	NB	L	0
<b>10) Pleasant Street and Home Depot</b>				<b>21) Jayland Road and Cimarron Road</b>			
Eastbound	EB	L	0	Eastbound	EB	L	0
Westbound	WB	L	0	Westbound	WB	L	0
Northbound	NB	L	0	Northbound	NB	L	0
Southbound	SB	L	0	Southbound	SB	L	0
<b>11) Pleasant Street and Concord/Lanahan Road</b>				<b>22) Turner Road and Cimarron Road</b>			
Eastbound	EB	L	0	Eastbound	EB	L	0
Westbound	WB	L	0	Westbound	WB	L	0
Northbound	NB	L	0	Northbound	NB	L	0
Southbound	SB	L	0	Southbound	SB	L	0
<b>12) Pleasant Street and Route 17 EB Ramps</b>				<b>23) Cimarron Road and Route 17 Ramps</b>			
Eastbound	EB	R	0	Eastbound	EB	L	0
Northbound	NB	T	0	Westbound	WB	L	0
Southbound	SB	R	0	Northbound	NB	L	0
<b>13) Pleasant Street and Route 17 WB Off Ramps</b>				<b>24) Cimarron Road and Route 173</b>			
Westbound	WB	R	0	Eastbound	EB	L	0
Northbound	NB	T	0	Westbound	WB	L	0
Southbound	SB	T	0	Northbound	NB	L	0
<b>14) Pleasant Street and Route 17 WB On Ramps</b>				<b>25) Concord Road and Chert Rd (realignment)</b>			
Northbound	NB	T	0	Eastbound	EB	L	0
Southbound	SB	T	0	Westbound	WB	L	0
<b>15) Pleasant Street and Anawaka Road</b>				Northbound			
Eastbound	EB	L	0	NB			
Westbound	WB	L	0	L			
Northbound	NB	L	0	R			
Southbound	SB	L	0	T			
<b>16) Pleasant Street and Home Depot</b>				Southbound			
Eastbound	EB	L	0	SB			
Westbound	WB	L	0	R			
Northbound	NB	L	0	T			
Southbound	SB	L	0	0			

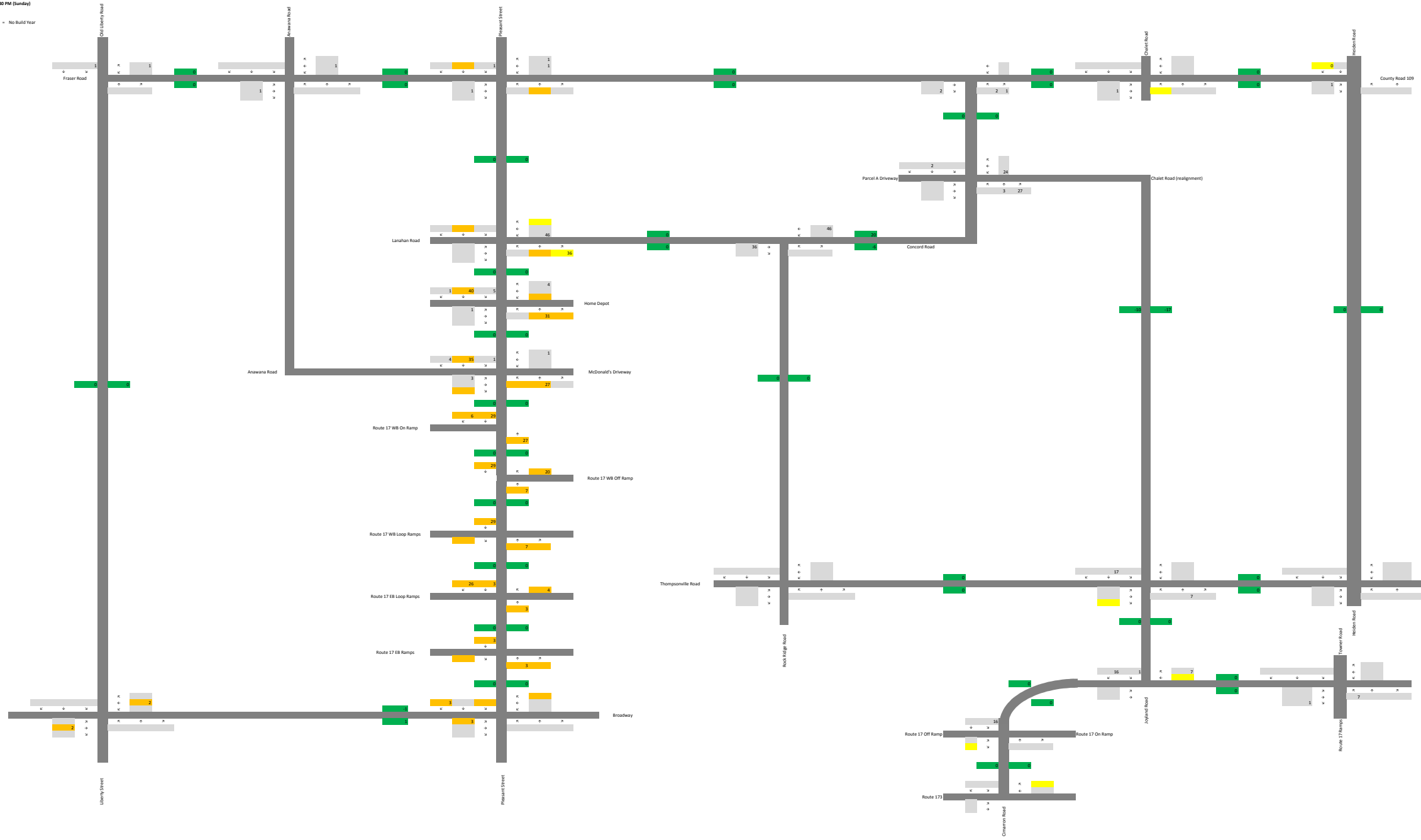






Concord Report - Thompson, NY  
 PHASE 1 (2013) Harvest Track No Build Increment Volumes  
 3:30 PM - 4:30 PM (Sunday)

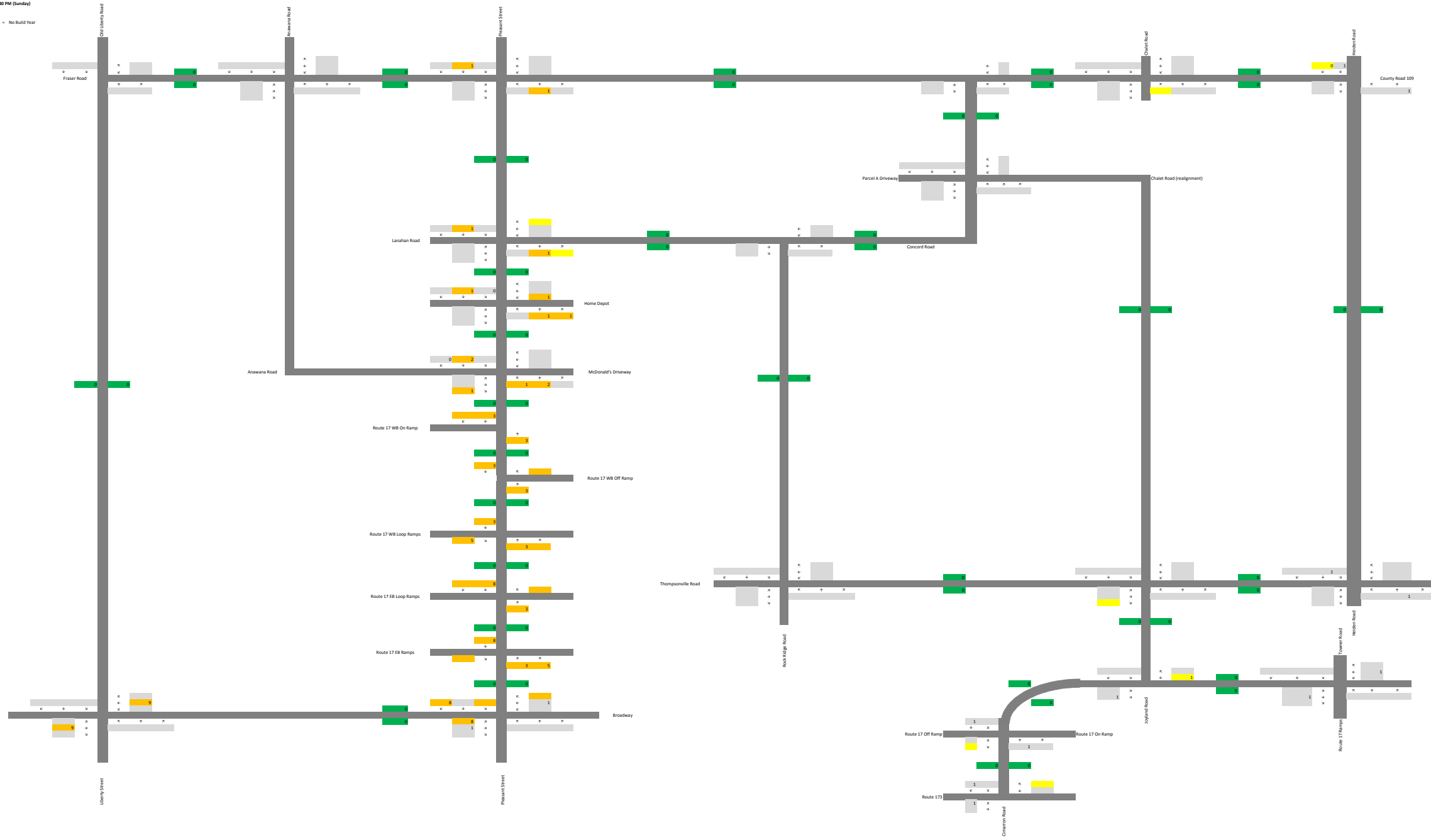
2013 - No Build Year



<b>1) Old Liberty Road and Fraser Road</b>			<b>12) Pleasant Street and Fraser Road County Rd 129</b>		
Westbound	WB	L	Eastbound	EB	L
Northbound	NB	T	Westbound	WB	R
Southbound	SB	L	Northbound	NB	T
			Southbound	SB	L
<b>2) Liberty Street and Broadway</b>			<b>13) Rock Ridge Drive and Concord Road</b>		
Eastbound	EB	L	Eastbound	EB	T
Westbound	WB	R	Westbound	WB	R
Northbound	NB	R	Northbound	NB	L
Southbound	SB	T	Southbound	SB	L
<b>3) Pleasant Street and Broadway</b>			<b>14) Rock Ridge and Thompsonville Road</b>		
Eastbound	EB	T	Eastbound	EB	T
Westbound	WB	R	Westbound	WB	R
Northbound	NB	L	Northbound	NB	L
Southbound	SB	T	Southbound	SB	T
<b>4) Pleasant Street and Route 17 EB Ramps</b>			<b>15) Concord Road and County Road 129</b>		
Eastbound	EB	R	Eastbound	EB	R
Northbound	NB	T	Westbound	WB	R
Southbound	SB	T	Northbound	NB	T
<b>5) Pleasant Street and Route 17 WB Circular Ramps</b>			<b>16) Chateaufort and County Road 129</b>		
Westbound	WB	R	Eastbound	EB	L
Northbound	NB	T	Westbound	WB	L
Southbound	SB	T	Northbound	NB	T
<b>6) Pleasant Street and Route 17 EB Circular Ramps</b>			<b>17) Chateaufort and Thompsonville Road</b>		
Eastbound	EB	R	Eastbound	EB	L
Northbound	NB	T	Westbound	WB	L
Southbound	SB	T	Northbound	NB	T
<b>7) Pleasant Street and Route 17 WB Off-Ramp</b>			<b>18) Heiden Road and Thompsonville Road</b>		
Westbound	WB	R	Eastbound	EB	L
Northbound	NB	T	Westbound	WB	L
Southbound	SB	T	Northbound	NB	T
<b>8) Pleasant Street and Route 17 WB On-Ramp</b>			<b>19) Heiden Road and County Road 129</b>		
Northbound	NB	T	Eastbound	EB	L
Southbound	SB	T	Northbound	NB	L
<b>9) Pleasant Street and Anawaka Road</b>			<b>20) Anawaka Road and Fraser Road</b>		
Eastbound	EB	L	Eastbound	EB	L
Westbound	WB	R	Westbound	WB	R
Northbound	NB	L	Northbound	NB	T
Southbound	SB	L	Southbound	SB	L
<b>10) Pleasant Street and Home Depot</b>			<b>21) Joyland Road and Cimarron Road</b>		
Eastbound	EB	T	Eastbound	EB	L
Westbound	WB	R	Westbound	WB	R
Northbound	NB	L	Southbound	SB	L
Southbound	SB	L	<b>22) Tower Road and Cimarron Road</b>		
<b>11) Pleasant Street and Concord/Lanahan Road</b>			Eastbound EB L		
Eastbound	EB	L	Westbound WB R		
Westbound	WB	R	Northbound NB L		
Northbound	NB	T	Southbound SB L		
Southbound	SB	T	<b>23) Tower Road and Cimarron Road</b>		
<b>20) Anawaka Road and Fraser Road</b>			Eastbound EB L		
Westbound	WB	L	Westbound WB R		
Northbound	NB	L	Northbound NB L		
Southbound	SB	R	Southbound SB L		
<b>21) Joyland Road and Cimarron Road</b>			Eastbound EB L		
Eastbound	EB	L	Westbound WB R		
Westbound	WB	R	Northbound NB L		
Northbound	NB	L	Southbound SB L		
Southbound	SB	L	<b>24) Cimarron Road and Route 17 Ramps</b>		
<b>22) Tower Road and Cimarron Road</b>			Eastbound EB L		
Eastbound	EB	L	Westbound WB R		
Westbound	WB	R	Northbound NB L		
Northbound	NB	L	Southbound SB L		
Southbound	SB	L	<b>25) Concord Road and Chateaufort Rd (Realigned)</b>		
<b>23) Tower Road and Cimarron Road</b>			Eastbound EB L		
Eastbound	EB	L	Westbound WB R		
Westbound	WB	R	Northbound NB L		
Northbound	NB	L	Southbound SB L		
Southbound	SB	L			

Concord Resort - Thompson, NY  
 PHASE 1 (2013) Dumb Towers  
 3:30 PM - 4:30 PM (Sunday)

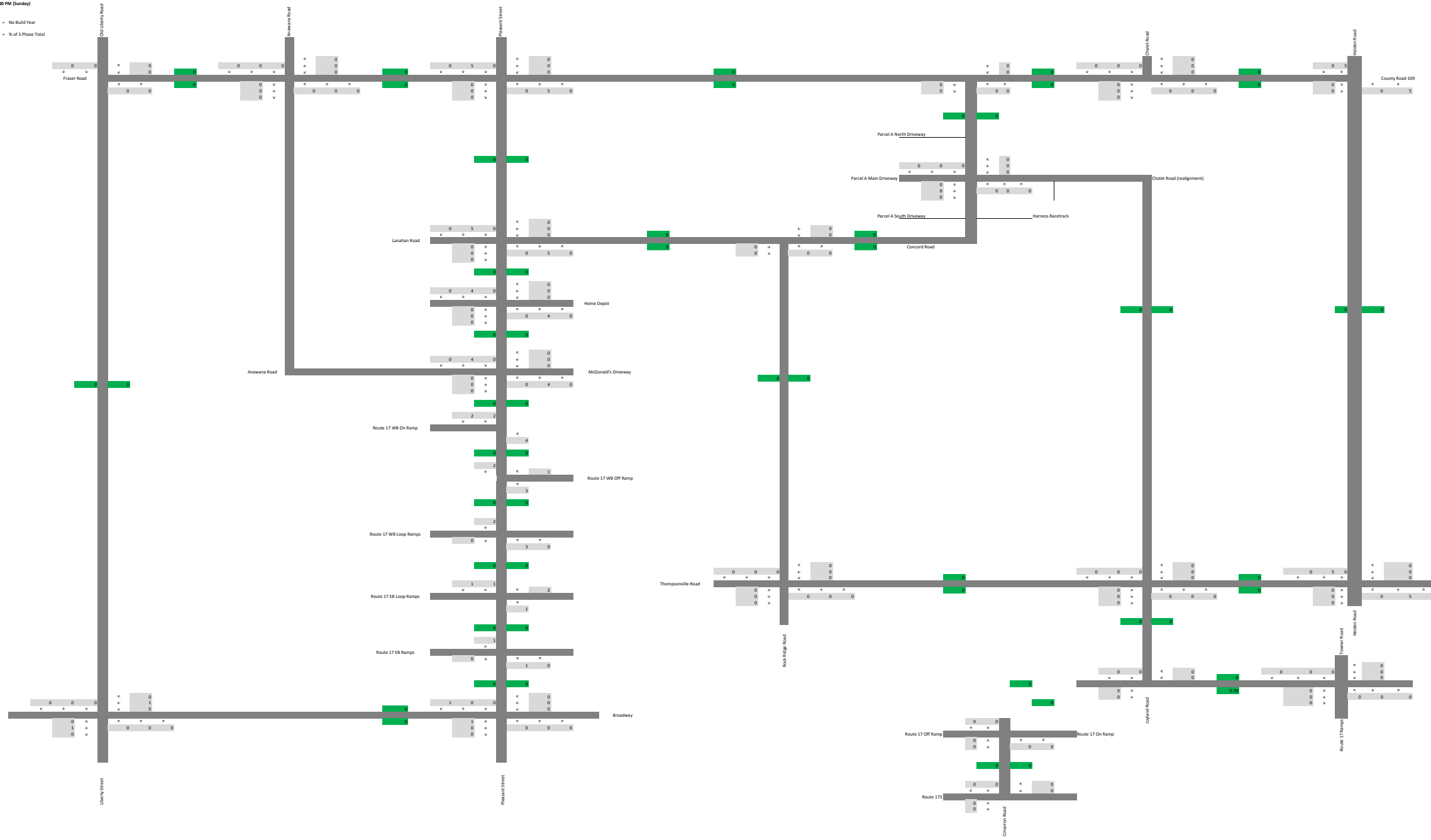
2013 - No Build Year



<b>1) Old Liberty Road and Fraser Road</b>			<b>12) Pleasant Street and Fraser Road County Rd 109</b>		
Westbound	WB	L	Eastbound	EB	L
Northbound	NB	T	Westbound	WB	R
Southbound	SB	L	Northbound	NB	R
<b>2) Liberty Street and Broadway</b>			<b>13) Rock Ridge Drive and Concord Road</b>		
Eastbound	EB	L	Eastbound	EB	T
Westbound	WB	R	Westbound	WB	L
Northbound	NB	R	Northbound	NB	L
Southbound	SB	L	Southbound	SB	L
<b>3) Pleasant Street and Broadway</b>			<b>14) Rock Ridge and Thompsonville Road</b>		
Eastbound	EB	T	Eastbound	EB	T
Westbound	WB	R	Westbound	WB	R
Northbound	NB	L	Northbound	NB	L
Southbound	SB	L	Southbound	SB	L
<b>4) Pleasant Street and Route 17 EB Ramps</b>			<b>15) Concord Road and County Road 109</b>		
Eastbound	EB	R	Eastbound	EB	R
Northbound	NB	T	Westbound	WB	R
Southbound	SB	T	Northbound	NB	T
<b>5) Pleasant Street and Route 17 WB Circular Ramps</b>			<b>16) Rock Ridge and County Road 109</b>		
Westbound	WB	R	Eastbound	EB	L
Northbound	NB	T	Westbound	WB	L
Southbound	SB	T	Northbound	NB	R
<b>6) Pleasant Street and Route 17 EB Circular Ramps</b>			<b>17) Chateaufort and Thompsonville Road</b>		
Eastbound	EB	R	Eastbound	EB	T
Northbound	NB	T	Westbound	WB	L
Southbound	SB	T	Northbound	NB	L
<b>7) Pleasant Street and Route 17 WB Off-Ramp</b>			<b>18) Pleasant Street and Anawaka Road</b>		
Westbound	WB	R	Eastbound	EB	L
Northbound	NB	T	Westbound	WB	L
Southbound	SB	T	Northbound	NB	R
<b>8) Pleasant Street and Route 17 WB On-Ramp</b>			<b>19) Heiden Road and County Road 109</b>		
Northbound	NB	T	Eastbound	EB	R
Southbound	SB	T	Westbound	WB	L
<b>9) Pleasant Street and Anawaka Road</b>			<b>20) Anawaka Road and Fraser Road</b>		
Eastbound	EB	L	Eastbound	EB	L
Westbound	WB	R	Westbound	WB	R
Northbound	NB	L	Northbound	NB	L
Southbound	SB	L	Southbound	SB	L
<b>11) Pleasant Street and Concord/Lanahan Road</b>			<b>21) Joyland Road and Cimarron Road</b>		
Eastbound	EB	L	Eastbound	EB	L
Westbound	WB	L	Westbound	WB	R
Northbound	NB	T	Southbound	SB	L
Southbound	SB	T	<b>22) Tower Road and Cimarron Road</b>		
<b>10) Pleasant Street and Home Depot</b>			Eastbound EB T		
Eastbound	EB	T	Westbound WB R		
Westbound	WB	R	Northbound NB L		
Northbound	NB	L	Southbound SB L		
Southbound	SB	L	<b>23) Cimarron Road and Route 17 Ramps</b>		
<b>18) Heiden Road and Thompsonville Road</b>			Eastbound EB L		
Eastbound	EB	L	Northbound NB R		
Westbound	WB	R	Southbound SB L		
Northbound	NB	R	<b>24) Cimarron Road and Route 173</b>		
Southbound	SB	L	Eastbound EB T		
<b>19) Heiden Road and County Road 109</b>			Westbound WB R		
Eastbound	EB	R	Southbound SB L		
Westbound	WB	L	<b>25) Concord Road and Chateaufort Rd (Realigned)</b>		
Northbound	NB	R	Eastbound EB T		
Southbound	SB	L	Westbound WB R		
<b>20) Anawaka Road and Fraser Road</b>			Northbound NB L		
Eastbound	EB	L	Southbound SB L		
Westbound	WB	R			
Northbound	NB	L			
Southbound	SB	L			

2014 No Build Incremental Volumes  
 Project: Westbourne Estates, Phase 1 (2014)  
 3:30 PM - 4:30 PM (Sunday)

2014 - No Build Year  
 2015 - % of 3 Phase Total

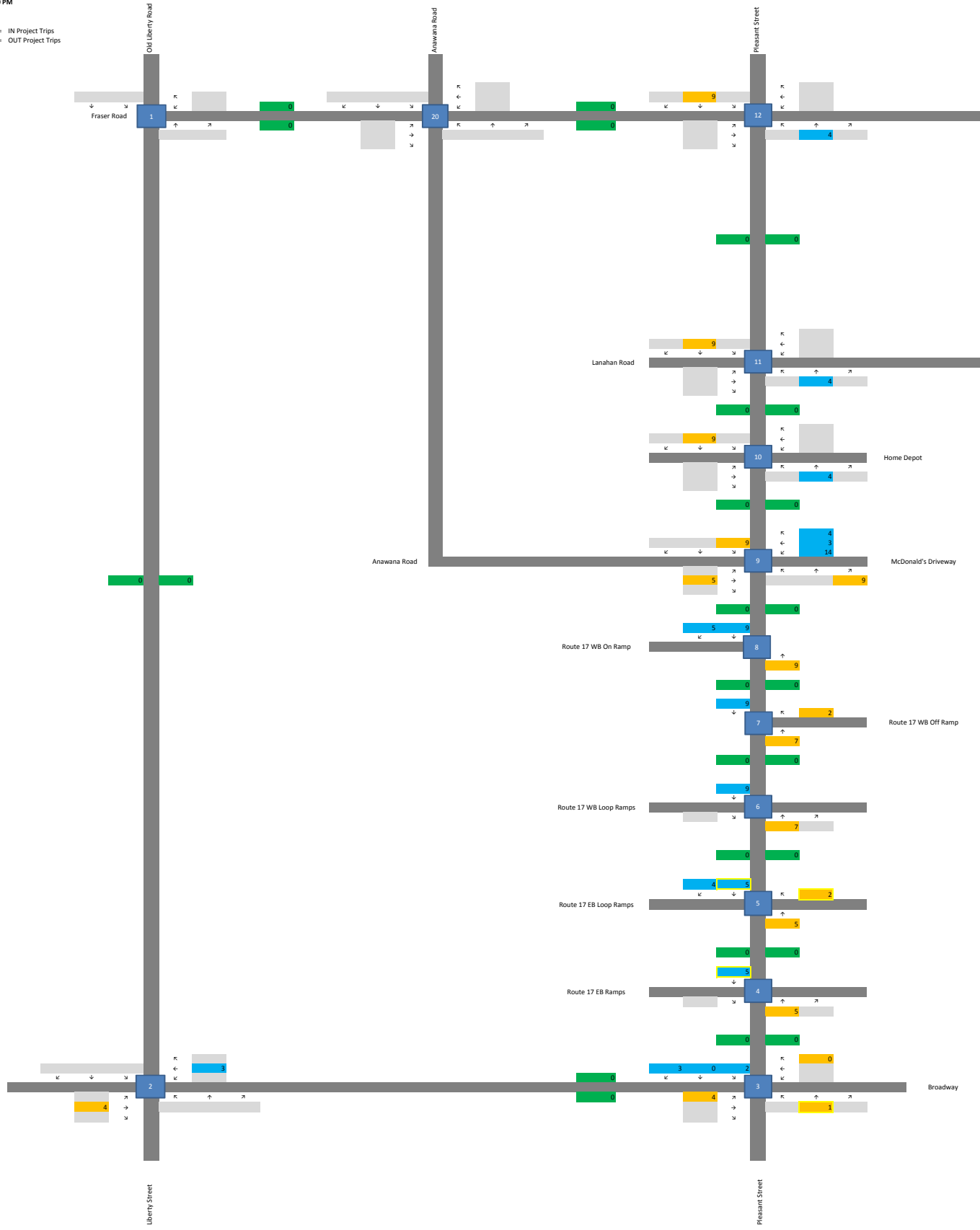


<b>1) Old Liberty Road and Fraser Road</b>			<b>12) Pleasant Street and Fraser Road County Rd 159</b>				
Westbound	WB	L	0.39	Eastbound	EB	L	0.39
Northbound	NB	T	0	Westbound	WB	R	0
Southbound	SB	L	0	Northbound	NB	T	0
			0.39	Southbound	SB	L	0
<b>2) Liberty Street and Broadway</b>			<b>13) Rock Ridge Drive and Concord Road</b>				
Eastbound	EB	L	1.17	Westbound	WB	L	4.68
Westbound	WB	R	1.17	Northbound	NB	T	0
Northbound	NB	R	0	Southbound	SB	L	0
Southbound	SB	L	0	Northbound	NB	T	0
			1.17	Southbound	SB	L	0
<b>3) Pleasant Street and Broadway</b>			<b>14) Rock Ridge and Thompsonville Road</b>				
Eastbound	EB	T	1.17	Eastbound	EB	L	0
Westbound	WB	R	0	Westbound	WB	R	0
Northbound	NB	L	0	Northbound	NB	L	0
Southbound	SB	L	0	Southbound	SB	L	0
			1.17	Eastbound	EB	T	0
<b>4) Pleasant Street and Route 17 EB Ramps</b>			<b>15) Concord Road and County Road 159</b>				
Eastbound	EB	R	0	Westbound	WB	R	0
Northbound	NB	T	1.17	Northbound	NB	T	0
Southbound	SB	T	1.17	Southbound	SB	T	0
			1.17	Westbound	WB	R	0
<b>5) Pleasant Street and Route 17 WB Circular Ramps</b>			<b>16) Chaset Road and County Road 159</b>				
Westbound	WB	R	1.35	Eastbound	EB	T	0
Northbound	NB	T	1.17	Westbound	WB	L	0
Southbound	SB	T	1.17	Northbound	NB	T	0
			1.17	Southbound	SB	L	0
<b>6) Pleasant Street and Route 17 EB Circular Ramps</b>			<b>17) Chaset Road and Thompsonville Road</b>				
Eastbound	EB	R	0	Eastbound	EB	L	0
Northbound	NB	T	3.12	Westbound	WB	R	0
Southbound	SB	T	2.34	Northbound	NB	T	0
			2.34	Southbound	SB	L	0
<b>7) Pleasant Street and Route 17 WB Off-Ramps</b>			<b>18) Hidden Road and Thompsonville Road</b>				
Westbound	WB	R	1.17	Eastbound	EB	L	0
Northbound	NB	T	3.12	Westbound	WB	L	0
Southbound	SB	T	2.34	Northbound	NB	T	0
			2.34	Southbound	SB	L	0
<b>8) Pleasant Street and Route 17 WB On-Ramp</b>			<b>19) Hidden Road and County Road 159</b>				
Northbound	NB	T	4.29	Eastbound	EB	L	0
Southbound	SB	T	2.34	Westbound	WB	R	0
			1.95	Northbound	NB	T	0
<b>9) Pleasant Street and Anawaka Road</b>			<b>20) Anawaka Road and Fraser Road</b>				
Eastbound	EB	L	0	Eastbound	EB	L	0.39
Westbound	WB	R	0	Westbound	WB	R	0
Northbound	NB	R	0	Northbound	NB	T	4.68
Southbound	SB	L	4.29	Southbound	SB	L	0.39
			4.29	Northbound	NB	T	4.68
<b>10) Pleasant Street and Home Depot</b>			<b>21) Joyland Road and Cinnamon Road</b>				
Eastbound	EB	T	0	Eastbound	EB	L	0
Westbound	WB	R	0	Westbound	WB	R	0
Northbound	NB	R	0	Southbound	SB	L	0
Southbound	SB	L	4.29	Northbound	NB	T	5.07
			4.29	Southbound	SB	L	5.07
<b>11) Pleasant Street and Concord/Lanahan Road</b>			<b>22) Joyner Road and Cinnamon Road</b>				
Eastbound	EB	L	0	Eastbound	EB	L	0
Westbound	WB	L	0	Westbound	WB	R	0.39
Northbound	NB	T	0.39	Northbound	NB	T	0
Southbound	SB	L	4.29	Southbound	SB	L	0
			4.29	Northbound	NB	T	0
<b>12) Anawaka Road and Fraser Road</b>			<b>23) Joyner Road and Cinnamon Road</b>				
Westbound	WB	L	0	Eastbound	EB	L	0
Northbound	NB	L	0	Westbound	WB	R	0.39
Southbound	SB	T	4.68	Northbound	NB	T	0
			4.68	Southbound	SB	L	0
<b>13) Anawaka Road and Fraser Road</b>			<b>24) Cinnamon Road and Route 17 Ramps</b>				
Eastbound	EB	L	0.39	Eastbound	EB	L	0
Westbound	WB	R	0	Northbound	NB	R	0
Northbound	NB	T	4.68	Southbound	SB	L	0
Southbound	SB	T	4.68	Westbound	WB	R	0
			4.68	Southbound	SB	L	0
<b>14) Anawaka Road and Fraser Road</b>			<b>25) Concord Road and Chaset Rd (Realigned)</b>				
Eastbound	EB	L	0.39	Eastbound	EB	L	0
Westbound	WB	R	0	Westbound	WB	R	0
Northbound	NB	T	4.68	Northbound	NB	T	0
Southbound	SB	T	4.68	Southbound	SB	L	0
			4.68	Northbound	NB	T	0



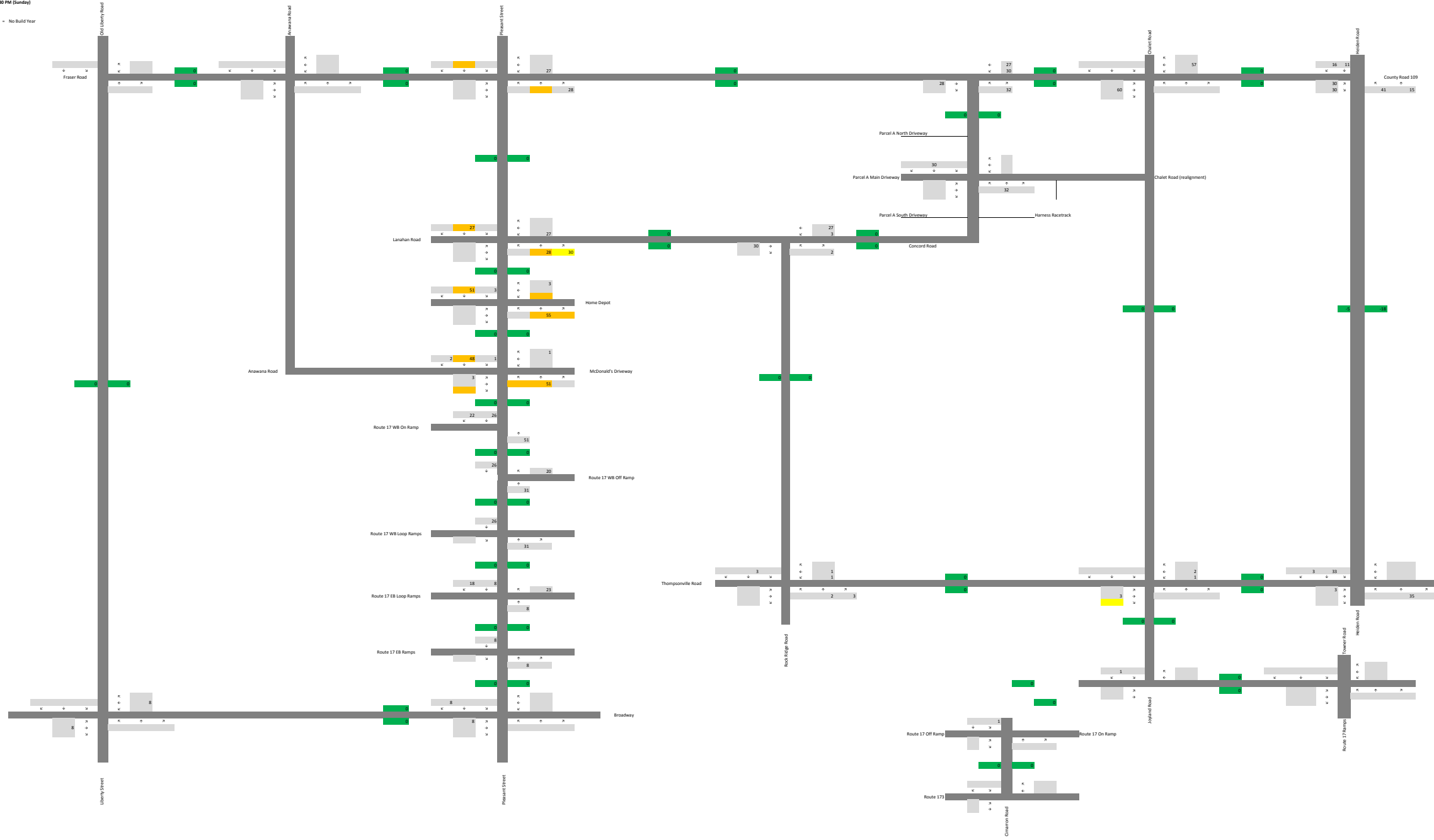
Concord Resort - Thompson, NY  
 PHASE 1 (2014) NB Project Increment - Golden Ridges  
 3:30 PM-4:30 PM

22 = IN Project Trips  
 21 = OUT Project Trips



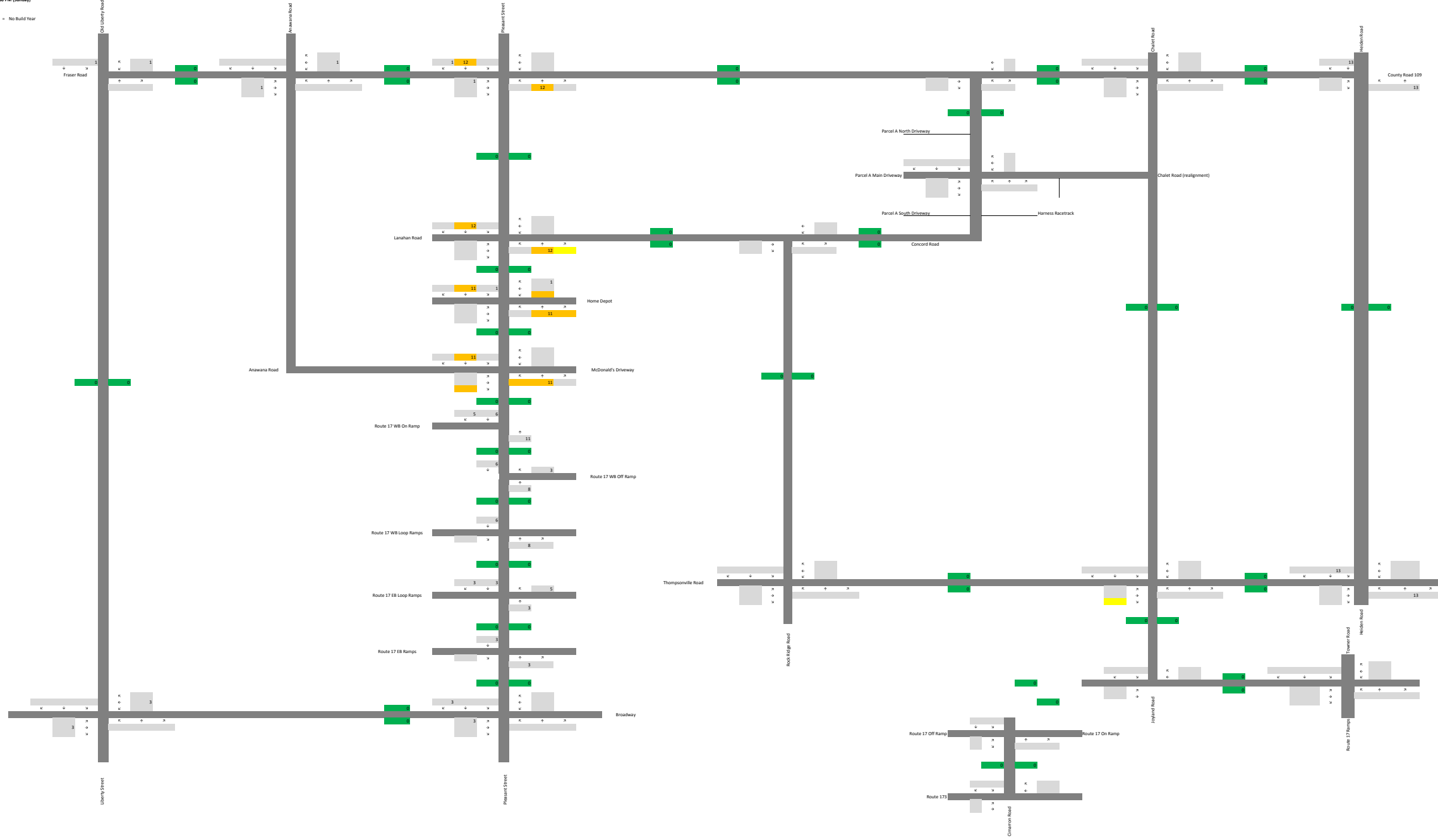
Full Build 2022 No Build Increment Volumes  
 Project: Raleigh and Hidden Properties (2015)  
 3:30 PM - 4:30 PM (Sunday)

2015 - No Build Year



<b>1) Old Liberty Road and Fraser Road</b>			<b>12) Pleasant Street and Fraser Road County Rd 109</b>				
Westbound	WB	L	0	Eastbound	EB	L	0
Northbound	NB	T	0	Westbound	WB	R	0
Southbound	SB	L	0	Northbound	NB	T	0
				Southbound	SB	L	0
<b>2) Liberty Street and Broadway</b>			<b>13) Rock Ridge Drive and Concord Road</b>				
Eastbound	EB	L	0	Westbound	WB	L	0
Westbound	WB	R	0	Northbound	NB	T	0
Northbound	NB	R	0	Southbound	SB	L	0
Southbound	SB	L	0				
<b>3) Pleasant Street and Broadway</b>			<b>14) Rock Ridge and Thompsonville Road</b>				
Eastbound	EB	T	0	Eastbound	EB	L	0
Westbound	WB	R	0	Westbound	WB	R	0
Northbound	NB	L	0	Northbound	NB	L	0
Southbound	SB	L	0	Southbound	SB	L	0
<b>4) Pleasant Street and Route 17 EB Ramps</b>			<b>15) Concord Road and County Road 109</b>				
Eastbound	EB	R	0	Eastbound	EB	T	0
Northbound	NB	T	0	Westbound	WB	R	0
Southbound	SB	T	0	Northbound	NB	T	0
<b>5) Pleasant Street and Route 17 WB Circular Ramps</b>			<b>16) Chatelet Road and County Road 109</b>				
Westbound	WB	R	23	Eastbound	EB	T	0
Northbound	NB	T	8	Westbound	WB	L	0
Southbound	SB	T	8	Northbound	NB	T	1
<b>6) Pleasant Street and Route 17 EB Circular Ramps</b>			<b>17) Chatelet Road and Thompsonville Road</b>				
Eastbound	EB	R	0	Eastbound	EB	T	0
Northbound	NB	T	31	Westbound	WB	L	0
Southbound	SB	T	26	Northbound	NB	T	0
<b>7) Pleasant Street and Route 17 WB Off-Ramp</b>			<b>18) Hidden Road and Thompsonville Road</b>				
Westbound	WB	R	23	Eastbound	EB	L	0
Northbound	NB	T	31	Westbound	WB	L	1
Southbound	SB	T	26	Northbound	NB	L	0
<b>8) Pleasant Street and Route 17 WB On-Ramp</b>			<b>19) Hidden Road and County Road 109</b>				
Northbound	NB	T	51	Eastbound	EB	T	0
Southbound	SB	T	26	Westbound	WB	R	0
<b>9) Pleasant Street and Anawaka Road</b>			<b>20) Anawaka Road and Fraser Road</b>				
Eastbound	EB	L	3	Eastbound	EB	L	0
Westbound	WB	R	0	Westbound	WB	R	0
Northbound	NB	L	1	Northbound	NB	T	0
Southbound	SB	L	1	Southbound	SB	L	0
<b>10) Pleasant Street and Home Depot</b>			<b>21) Joyland Road and Cinnamon Road</b>				
Eastbound	EB	T	0	Eastbound	EB	L	0
Westbound	WB	T	0	Westbound	WB	R	0
Northbound	NB	L	0	Northbound	NB	T	0
Southbound	SB	L	0	Southbound	SB	L	0
<b>11) Pleasant Street and Concord/Lanahan Road</b>			<b>22) Turner Road and Cinnamon Road</b>				
Eastbound	EB	L	0	Eastbound	EB	L	0
Westbound	WB	L	27	Westbound	WB	R	0
Northbound	NB	T	0	Northbound	NB	T	0
Southbound	SB	T	0	Southbound	SB	L	0
<b>23) Cinnamon Road and Route 17 Ramps</b>			<b>24) Cinnamon Road and Route 173</b>				
Eastbound	EB	L	0	Eastbound	EB	L	0
Northbound	NB	R	0	Westbound	WB	R	0
Southbound	SB	L	0	Southbound	SB	L	0
<b>25) Concord Road and Chatelet Rd (Realigned)</b>							
Eastbound	EB	L	0	Eastbound	EB	L	0
Westbound	WB	R	0	Westbound	WB	R	0
Northbound	NB	T	0	Northbound	NB	T	0
Southbound	SB	L	0	Southbound	SB	L	0

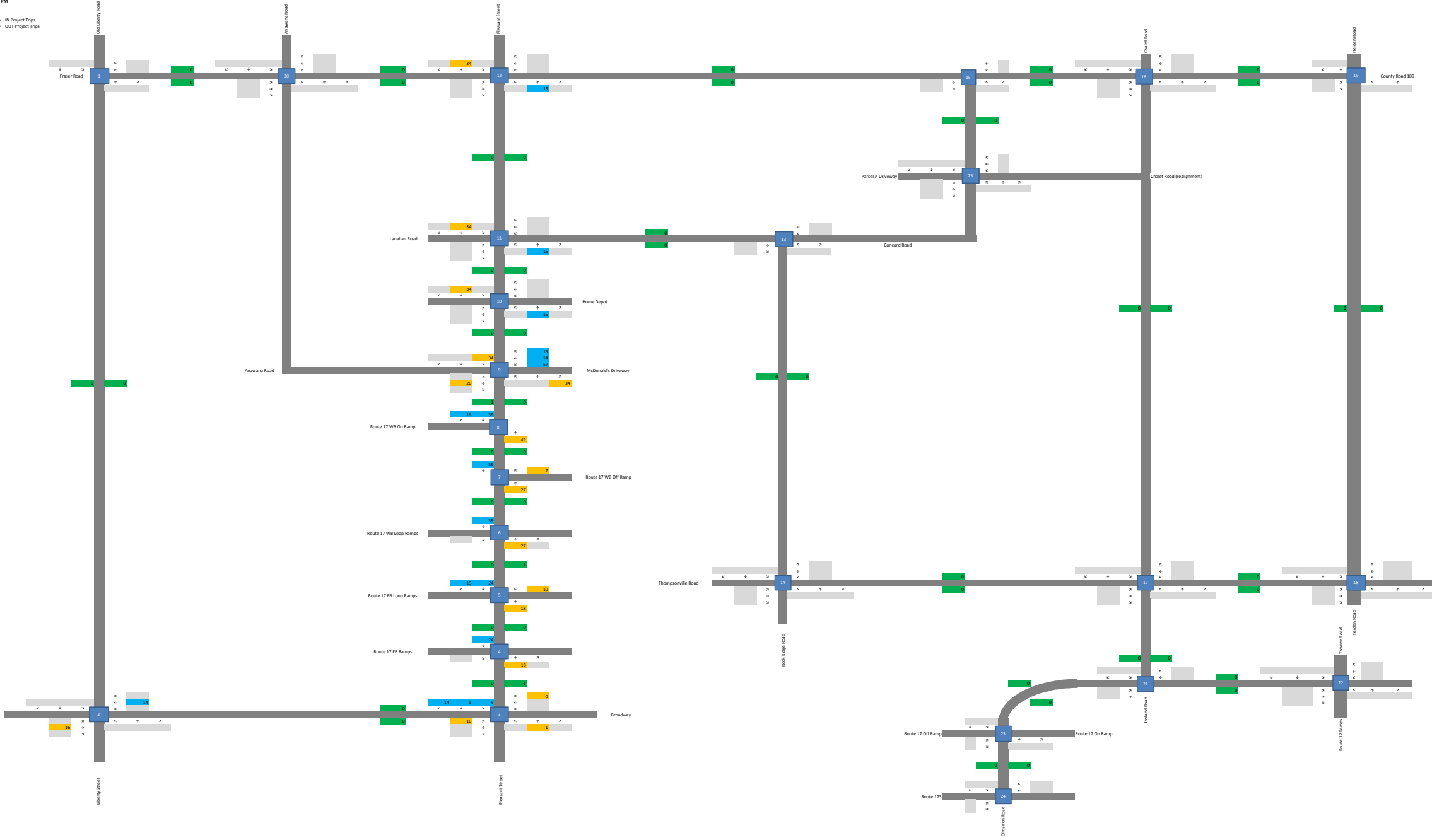
2036 - No Build Year



<b>1) Old Liberty Road and Fraser Road</b>			<b>12) Pleasant Street and Fraser Road County Rd 109</b>				
Westbound	WB	L	0	Eastbound	EB	L	1
Northbound	NB	T	0	Westbound	WB	R	0
Southbound	SB	L	1	Northbound	NB	T	0
			0	Southbound	SB	L	12
<b>2) Liberty Street and Broadway</b>			<b>13) Rock Ridge Drive and Concord Road</b>				
Eastbound	EB	L	0	Eastbound	EB	T	0
Westbound	WB	R	0	Westbound	WB	L	0
Northbound	NB	T	0	Northbound	NB	T	0
Southbound	SB	L	0	Southbound	SB	L	12
<b>3) Pleasant Street and Broadway</b>			<b>14) Rock Ridge and Thompsonville Road</b>				
Eastbound	EB	T	0	Eastbound	EB	L	0
Westbound	WB	R	0	Westbound	WB	R	0
Northbound	NB	L	0	Northbound	NB	L	0
Southbound	SB	L	0	Southbound	SB	L	0
<b>4) Pleasant Street and Route 17 EB Ramps</b>			<b>15) Concord Road and County Road 109</b>				
Eastbound	EB	R	0	Eastbound	EB	R	0
Northbound	NB	T	0	Westbound	WB	R	0
Southbound	SB	T	0	Northbound	NB	T	0
<b>5) Pleasant Street and Route 17 WB Circular Ramps</b>			<b>16) Chalmet Road and County Road 109</b>				
Westbound	WB	R	0	Eastbound	EB	T	0
Northbound	NB	T	0	Westbound	WB	L	0
Southbound	SB	T	0	Northbound	NB	T	0
<b>6) Pleasant Street and Route 17 EB Circular Ramps</b>			<b>17) Pleasant Street and Route 17 WB Off-Ramp</b>				
Eastbound	EB	R	0	Westbound	WB	R	0
Northbound	NB	T	0	Northbound	NB	T	0
Southbound	SB	T	0	Southbound	SB	T	0
<b>7) Pleasant Street and Route 17 WB Off-Ramp</b>			<b>18) Pleasant Street and Thompsonville Road</b>				
Westbound	WB	R	0	Eastbound	EB	L	0
Northbound	NB	T	0	Westbound	WB	L	0
Southbound	SB	T	0	Northbound	NB	L	0
<b>8) Pleasant Street and Route 17 WB On-Ramp</b>			<b>19) Chalmet Road and Thompsonville Road</b>				
Northbound	NB	T	11	Eastbound	EB	L	0
Southbound	SB	T	0	Westbound	WB	L	0
<b>9) Pleasant Street and Anawaka Road</b>			<b>20) Anawaka Road and Fraser Road</b>				
Eastbound	EB	L	0	Eastbound	EB	L	0
Westbound	WB	R	0	Westbound	WB	R	0
Northbound	NB	L	0	Northbound	NB	R	0
Southbound	SB	L	0	Southbound	SB	L	13
<b>10) Pleasant Street and Home Depot</b>			<b>21) Hidden Road and County Road 109</b>				
Eastbound	EB	L	0	Eastbound	EB	L	0
Westbound	WB	T	0	Northbound	NB	T	0
Northbound	NB	L	0	Southbound	SB	T	13
Southbound	SB	L	0	<b>22) Anawaka Road and Fraser Road</b>			
<b>11) Pleasant Street and Concord/Lanahan Road</b>			<b>23) Joyland Road and Cinnamon Road</b>				
Eastbound	EB	L	0	Eastbound	EB	L	0
Westbound	WB	L	0	Westbound	WB	R	0
Northbound	NB	T	0	Northbound	NB	T	0
Southbound	SB	L	0	Southbound	SB	L	0
<b>12) Anawaka Road and Fraser Road</b>			<b>24) Turner Road and Cinnamon Road</b>				
Eastbound	EB	L	0	Eastbound	EB	L	0
Westbound	WB	R	0	Westbound	WB	R	0
Northbound	NB	T	0	Northbound	NB	T	0
Southbound	SB	L	0	Southbound	SB	L	0
<b>13) Anawaka Road and Fraser Road</b>			<b>25) Cinnamon Road and Route 17 Ramps</b>				
Eastbound	EB	L	0	Eastbound	EB	L	0
Westbound	WB	R	0	Northbound	NB	R	0
Northbound	NB	T	0	Southbound	SB	L	0
Southbound	SB	L	0	<b>26) Cinnamon Road and Route 173</b>			
<b>14) Anawaka Road and Fraser Road</b>			<b>27) Cinnamon Road and Route 173</b>				
Eastbound	EB	L	0	Eastbound	EB	L	0
Westbound	WB	R	0	Westbound	WB	R	0
Northbound	NB	T	0	Southbound	SB	L	0
Southbound	SB	L	0	<b>28) Concord Road and Chalmet Rd (Realigned)</b>			
<b>15) Anawaka Road and Fraser Road</b>			<b>29) Concord Road and Chalmet Rd (Realigned)</b>				
Eastbound	EB	L	0	Eastbound	EB	L	0
Westbound	WB	R	0	Westbound	WB	R	0
Northbound	NB	T	0	Northbound	NB	T	0
Southbound	SB	L	0	Southbound	SB	L	0

Full Build 2022 No Build Increment Volumes  
 NB Project Increment - Golden Ridge (2019)  
 3:30 PM - 4:30 PM

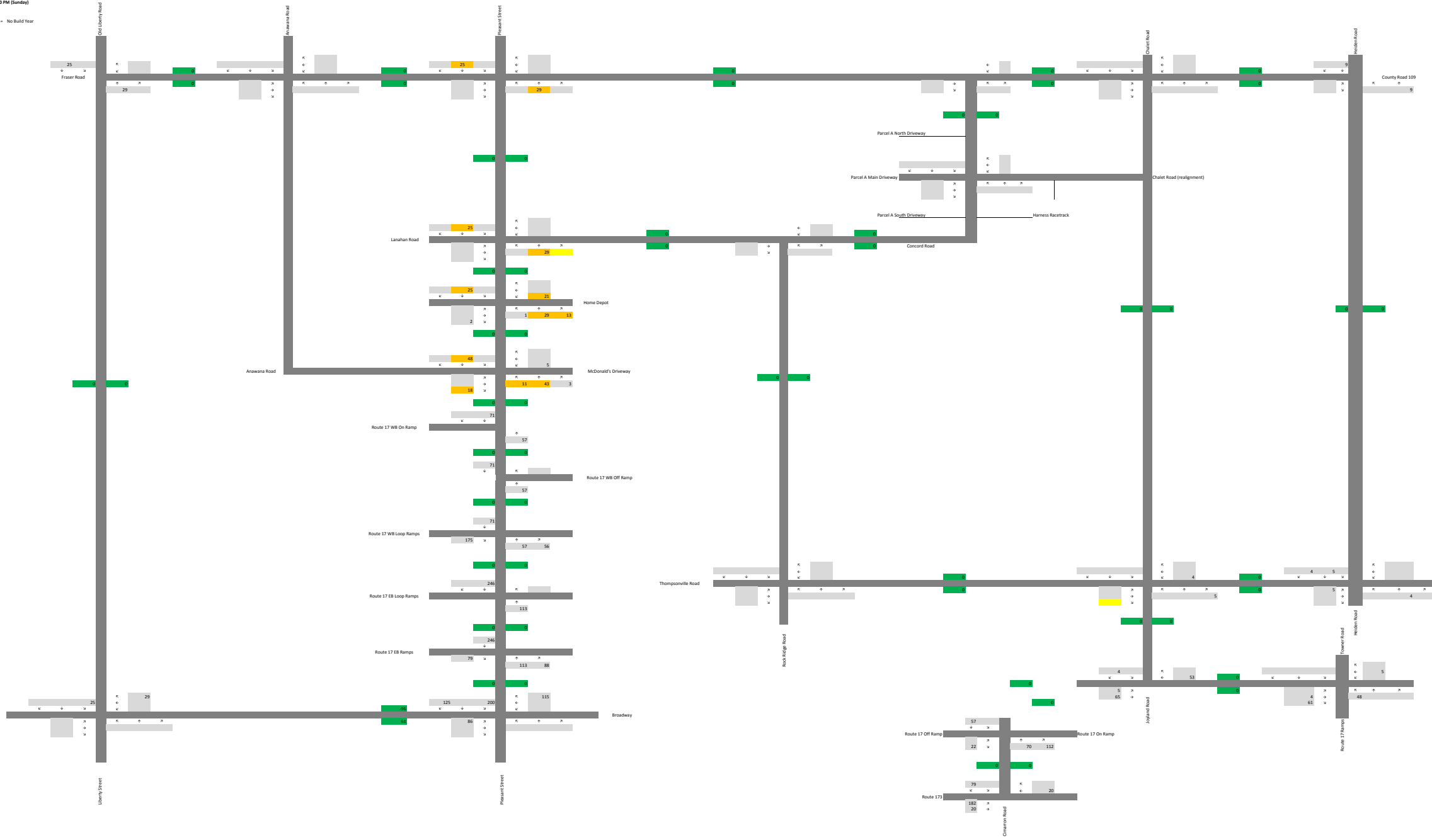
24 In Project Trips  
 18 Out Project Trips



<b>1) Old Liberty Road and Fraser Road</b>				<b>12) Pleasant Street and Fraser Road County Rd 126</b>			
Westbound	WB	L	0	Eastbound	EB	L	0
Northbound	NB	T	0	Westbound	WB	R	0
Southbound	SB	L	0	Northbound	NB	R	0
				Southbound	SB	L	0
<b>2) Liberty Street and Broadway</b>				<b>13) Rock Ridge Drive and Concord Road</b>			
Eastbound	EB	L	0	Eastbound	EB	T	0
Westbound	WB	R	14	Westbound	WB	T	0
Northbound	NB	R	0	Northbound	NB	L	0
Southbound	SB	L	0	Southbound	SB	L	0
				Northbound	NB	T	0
<b>3) Pleasant Street and Broadway</b>				<b>14) Rock Ridge and Thompsonville Road</b>			
Eastbound	EB	T	18	Eastbound	EB	T	0
Westbound	WB	R	0	Westbound	WB	R	0
Northbound	NB	L	0	Westbound	WB	T	0
Southbound	SB	L	0	Northbound	NB	L	0
				Northbound	NB	T	0
<b>4) Pleasant Street and Route 17 EB Ramps</b>				<b>15) Concord Road and County Road 109</b>			
Eastbound	EB	R	0	Eastbound	EB	R	0
Northbound	NB	T	18	Westbound	WB	R	0
Southbound	SB	T	24	Northbound	NB	T	0
				Southbound	SB	T	0
<b>5) Pleasant Street and Route 17 WB Circular Ramps</b>				<b>16) Chaiet Road and County Road 109</b>			
Westbound	WB	R	13	Eastbound	EB	L	0
Northbound	NB	T	18	Westbound	WB	L	0
Southbound	SB	T	24	Northbound	NB	T	0
				Southbound	SB	L	0
<b>6) Pleasant Street and Route 17 EB Circular Ramps</b>				<b>17) Chaiet Road and Thompsonville Road</b>			
Eastbound	EB	R	0	Eastbound	EB	L	0
Northbound	NB	T	27	Westbound	WB	L	0
Southbound	SB	T	39	Northbound	NB	T	0
				Southbound	SB	L	0
<b>7) Pleasant Street and Route 17 WB On-Ramp</b>				<b>18) Hidden Road and Thompsonville Road</b>			
Westbound	WB	R	7	Eastbound	EB	R	0
Northbound	NB	T	27	Westbound	WB	R	0
Southbound	SB	T	39	Northbound	NB	T	0
				Southbound	SB	L	0
<b>8) Pleasant Street and Route 17 WB On-Ramp</b>				<b>19) Hidden Road and County Road 109</b>			
Northbound	NB	T	34	Eastbound	EB	L	0
Southbound	SB	T	39	Northbound	NB	T	0
				Southbound	SB	L	0
<b>9) Pleasant Street and Anawaka Road</b>				<b>20) Anawaka Road and Fraser Road</b>			
Eastbound	EB	L	0	Eastbound	EB	L	0
Westbound	WB	L	57	Westbound	WB	R	0
Northbound	NB	T	14	Northbound	NB	L	0
Southbound	SB	L	15	Southbound	SB	L	0
				Northbound	NB	T	0
<b>10) Pleasant Street and Home Depot</b>				<b>21) Joyland Road and Cimarron Road</b>			
Eastbound	EB	T	0	Eastbound	EB	L	0
Westbound	WB	R	0	Westbound	WB	T	0
Northbound	NB	L	0	Southbound	SB	L	0
Southbound	SB	L	0	Northbound	NB	T	0
				Southbound	SB	T	0
<b>11) Pleasant Street and Concord/Lanahan Road</b>				<b>22) Joyland Road and Cimarron Road</b>			
Eastbound	EB	L	0	Eastbound	EB	L	0
Westbound	WB	L	0	Westbound	WB	R	0
Northbound	NB	L	0	Northbound	NB	L	0
Southbound	SB	L	0	Southbound	SB	L	0
				Northbound	NB	T	0
<b>12) Pleasant Street and Anawaka Road</b>				<b>23) Cimarron Road and Route 17 Ramps</b>			
Eastbound	EB	L	0	Eastbound	EB	L	0
Westbound	WB	L	0	Westbound	WB	R	0
Northbound	NB	L	0	Southbound	SB	L	0
Southbound	SB	L	0	Northbound	NB	T	0
				Southbound	SB	T	0
<b>13) Pleasant Street and Anawaka Road</b>				<b>24) Cimarron Road and Route 173</b>			
Eastbound	EB	L	0	Eastbound	EB	L	0
Westbound	WB	L	0	Westbound	WB	R	0
Northbound	NB	L	0	Southbound	SB	L	0
Southbound	SB	L	0	Northbound	NB	T	0
				Southbound	SB	T	0
<b>14) Pleasant Street and Anawaka Road</b>				<b>25) Concord Road and Chaiet Rd (Reassigned)</b>			
Eastbound	EB	L	0	Eastbound	EB	T	0
Westbound	WB	L	0	Westbound	WB	R	0
Northbound	NB	L	0	Northbound	NB	T	0
Southbound	SB	L	0	Southbound	SB	R	0
				Northbound	NB	L	0
				Southbound	SB	T	0
				Southbound	SB	R	0

Full Build 2022 No Build Increment Volumes  
 Project: Lost Lake Resort (2021)  
 3:30 PM - 4:30 PM (Sunday)

2021 - No Build Year



<b>1) Old Liberty Road and Fraser Road</b>			<b>12) Pleasant Street and Fraser Road County Rd 109</b>				
Westbound	WB	L	0	Eastbound	EB	L	0
Northbound	NB	T	29	Westbound	WB	R	0
Southbound	SB	L	0	Northbound	NB	T	29
			25	Southbound	SB	L	0
<b>2) Liberty Street and Broadway</b>			<b>13) Rock Ridge Drive and Concord Road</b>				
Eastbound	EB	L	0	Eastbound	EB	T	0
Westbound	WB	R	0	Westbound	WB	L	0
Northbound	NB	R	29	Northbound	NB	T	0
Southbound	SB	T	0	Southbound	SB	L	0
			0	Northbound	NB	L	0
<b>3) Pleasant Street and Broadway</b>			<b>14) Rock Ridge and Thompsonville Road</b>				
Eastbound	EB	T	66	Eastbound	EB	L	0
Westbound	WB	R	0	Westbound	WB	R	0
Northbound	NB	L	115	Northbound	NB	L	0
Southbound	SB	L	200	Southbound	SB	L	0
			125	Northbound	NB	R	0
<b>4) Pleasant Street and Route 17 EB Ramps</b>			<b>15) Concord Road and County Road 109</b>				
Eastbound	EB	R	79	Eastbound	EB	T	0
Northbound	NB	T	113	Westbound	WB	R	0
Southbound	SB	T	246	Northbound	NB	T	0
			0	Southbound	SB	L	0
<b>5) Pleasant Street and Route 17 WB Circular Ramps</b>			<b>16) Chaiet Road and County Road 109</b>				
Westbound	WB	R	0	Eastbound	EB	T	0
Northbound	NB	T	113	Westbound	WB	L	0
Southbound	SB	T	246	Northbound	NB	T	0
			0	Southbound	SB	L	0
<b>6) Pleasant Street and Route 17 EB Circular Ramps</b>			<b>17) Pleasant Street and Route 17 WB Off-Ramp</b>				
Eastbound	EB	R	175	Westbound	WB	R	0
Northbound	NB	T	57	Northbound	NB	T	57
Southbound	SB	T	71	Southbound	SB	T	71
			0				0
<b>7) Pleasant Street and Route 17 WB Off-Ramp</b>			<b>18) Pleasant Street and Anawaka Road</b>				
Westbound	WB	R	0	Eastbound	EB	L	0
Northbound	NB	T	57	Westbound	WB	L	4
Southbound	SB	T	71	Northbound	NB	R	0
			0	Southbound	SB	L	5
<b>8) Pleasant Street and Route 17 WB On-Ramp</b>			<b>19) Chaiet Road and Thompsonville Road</b>				
Northbound	NB	T	57	Eastbound	EB	L	0
Southbound	SB	T	71	Westbound	WB	L	4
			0	Northbound	NB	R	0
<b>9) Pleasant Street and Anawaka Road</b>			<b>20) Anawaka Road and Fraser Road</b>				
Eastbound	EB	L	0	Eastbound	EB	L	0
Westbound	WB	R	18	Westbound	WB	R	0
Northbound	NB	R	0	Northbound	NB	R	0
Southbound	SB	R	5	Southbound	SB	L	0
			43	Northbound	NB	T	9
			48	Southbound	SB	L	0
<b>10) Pleasant Street and Home Depot</b>			<b>21) Hidden Road and County Road 109</b>				
Eastbound	EB	L	0	Eastbound	EB	L	0
Westbound	WB	L	0	Northbound	NB	T	0
Northbound	NB	L	21	Southbound	SB	T	9
Southbound	SB	L	1	Northbound	NB	L	0
			29	Southbound	SB	L	0
			12				0
<b>11) Pleasant Street and Concord/Lanahan Road</b>			<b>22) Anawaka Road and Fraser Road</b>				
Eastbound	EB	L	0	Eastbound	EB	L	0
Westbound	WB	L	0	Westbound	WB	R	0
Northbound	NB	T	0	Northbound	NB	T	0
Southbound	SB	T	0	Southbound	SB	L	0
			0	Northbound	NB	R	0
<b>12) Joyland Road and Cimarron Road</b>			<b>23) Turner Road and Cimarron Road</b>				
Eastbound	EB	L	0	Eastbound	EB	L	0
Westbound	WB	T	65	Westbound	WB	R	0
Southbound	SB	L	0	Northbound	NB	T	0
			0	Southbound	SB	L	0
<b>13) Cimarron Road and Route 17 Ramps</b>			<b>24) Cimarron Road and Route 173</b>				
Eastbound	EB	L	0	Eastbound	EB	L	180
Northbound	NB	R	22	Westbound	WB	R	0
Southbound	SB	L	79	Northbound	NB	T	0
			112	Southbound	SB	L	0
<b>14) Cimarron Road and Route 173</b>			<b>25) Concord Road and Chaiet Rd (Realigned)</b>				
Eastbound	EB	L	20	Eastbound	EB	L	0
Westbound	WB	R	0	Westbound	WB	R	0
Southbound	SB	L	0	Northbound	NB	T	0
			79	Southbound	SB	L	0
<b>15) Concord Road and Chaiet Rd (Realigned)</b>			<b>26) Joyland Road and Cimarron Road</b>				
Eastbound	EB	L	0	Eastbound	EB	L	0
Westbound	WB	R	0	Westbound	WB	R	0
Northbound	NB	T	0	Northbound	NB	T	0
Southbound	SB	L	0	Southbound	SB	L	0
			0	Northbound	NB	R	0
			0	Southbound	SB	L	0
			0				0